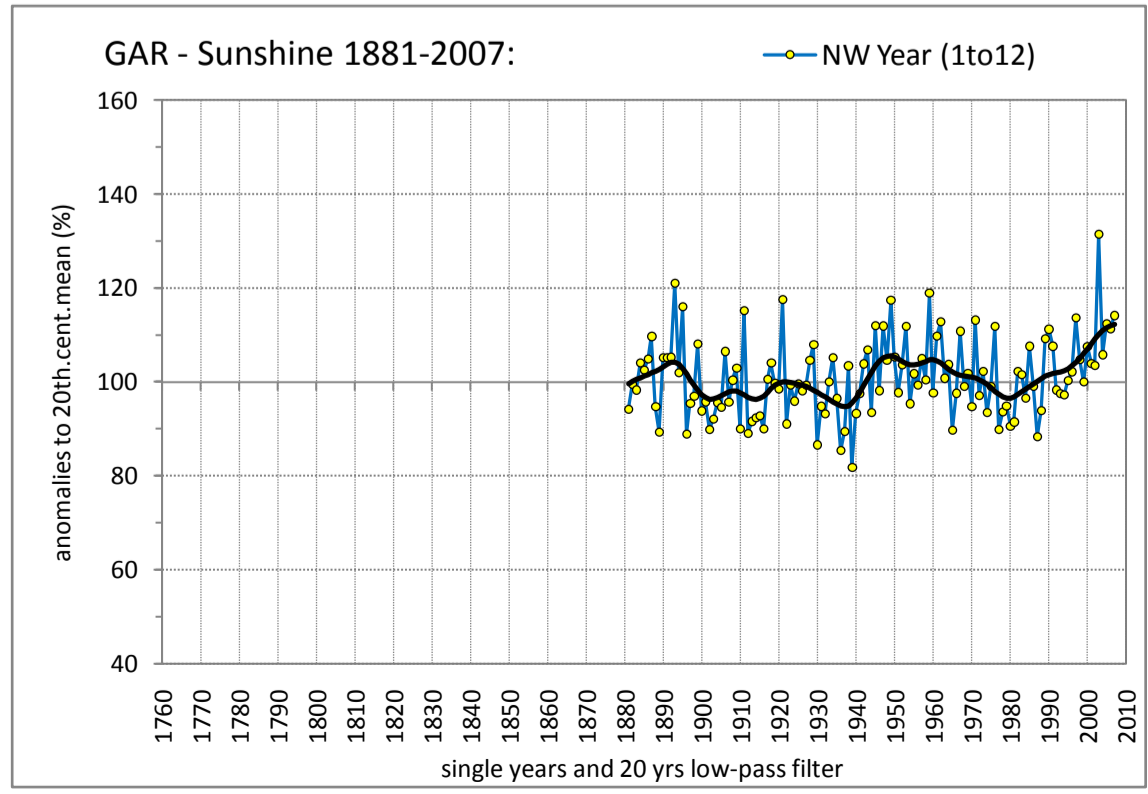
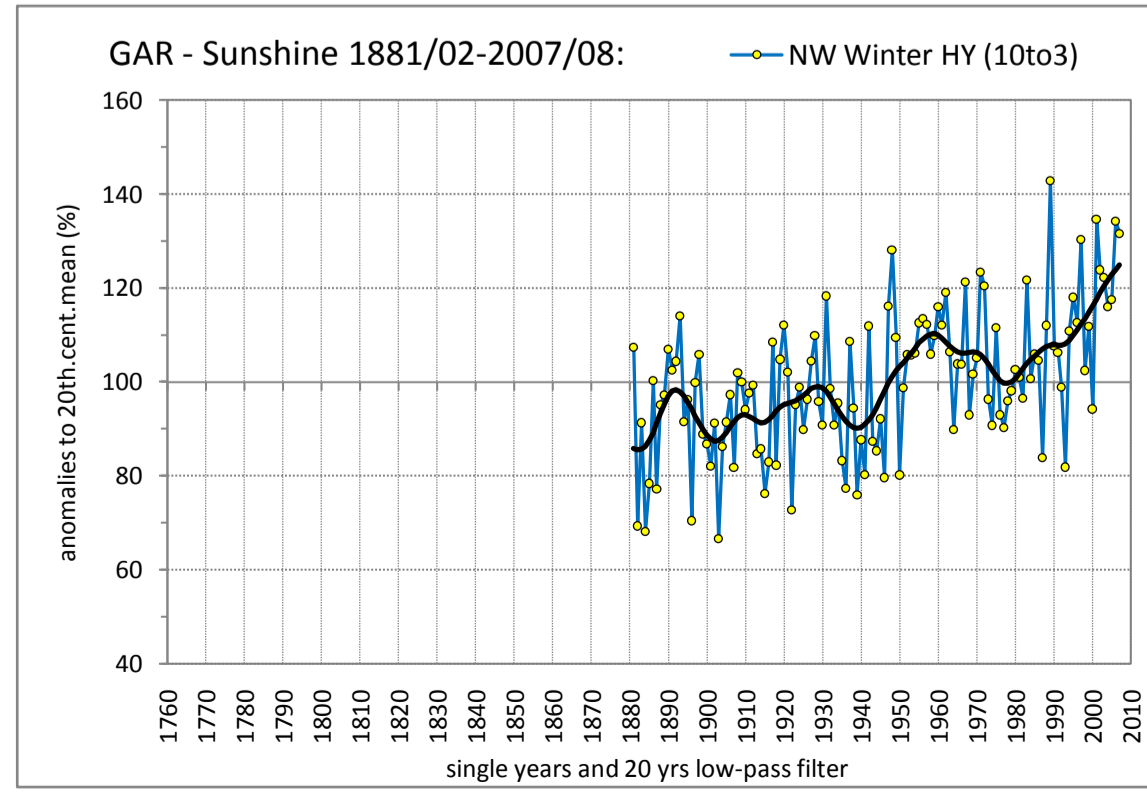
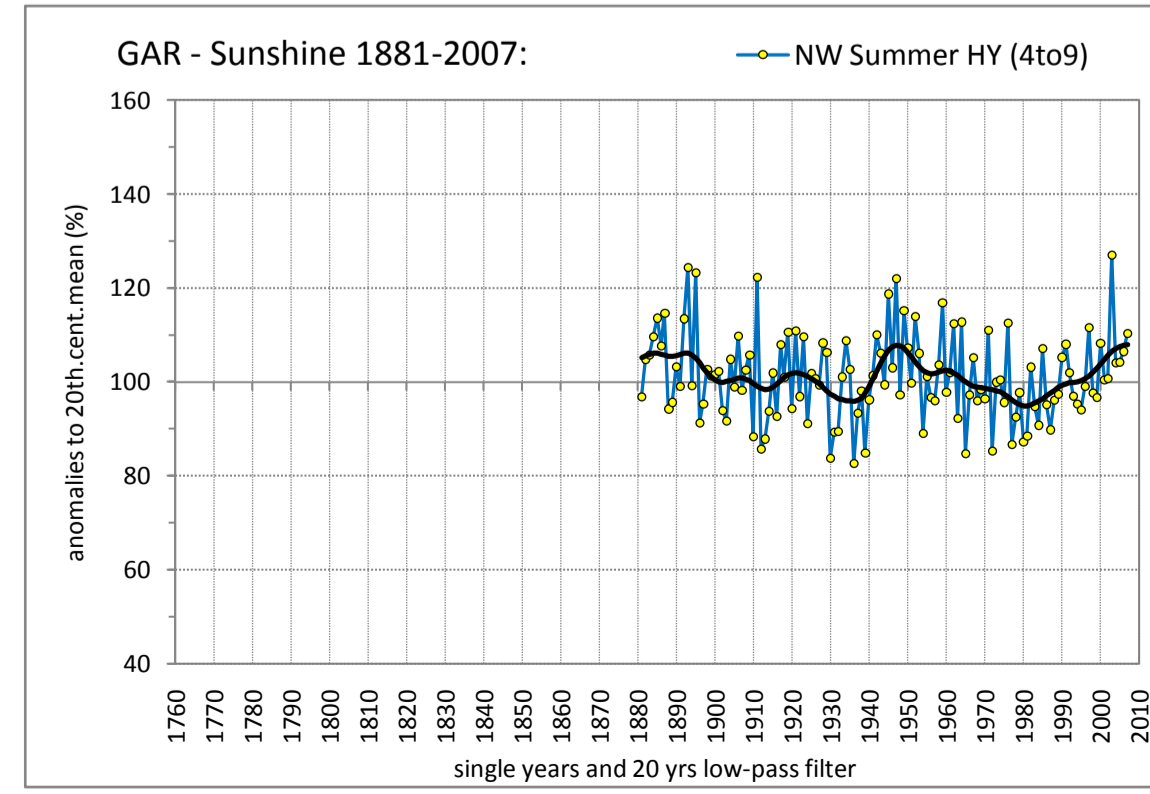
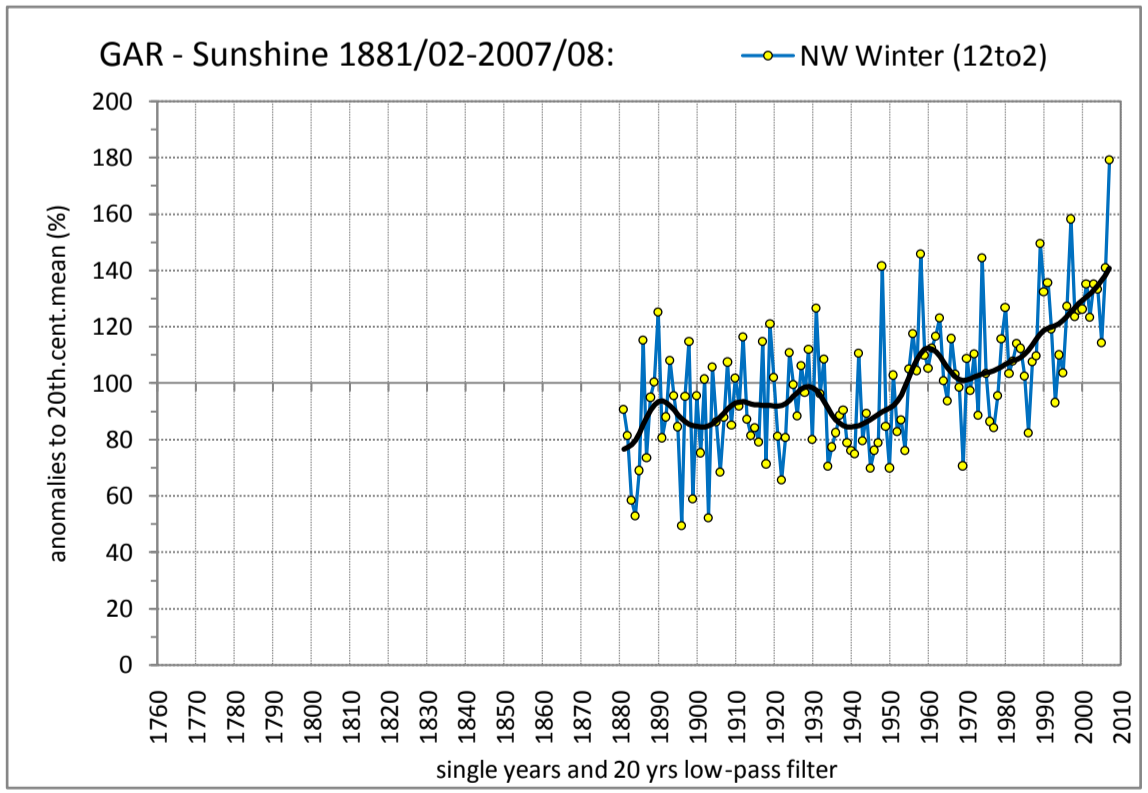
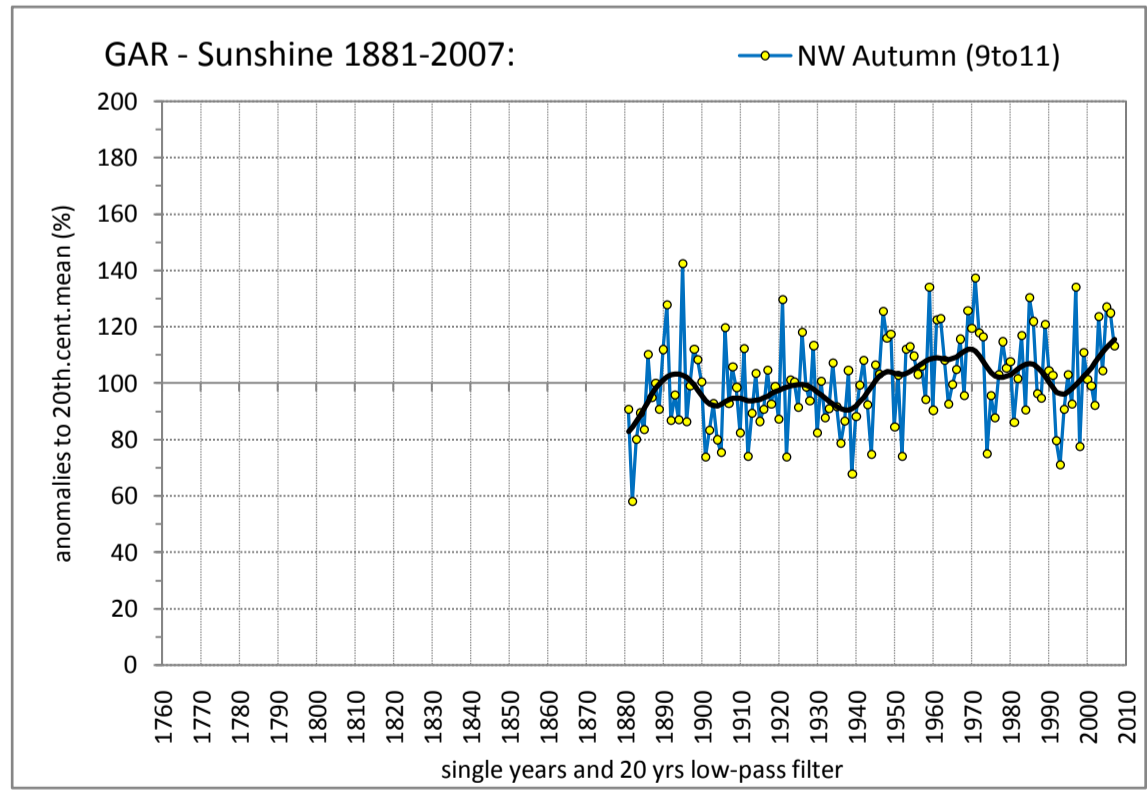
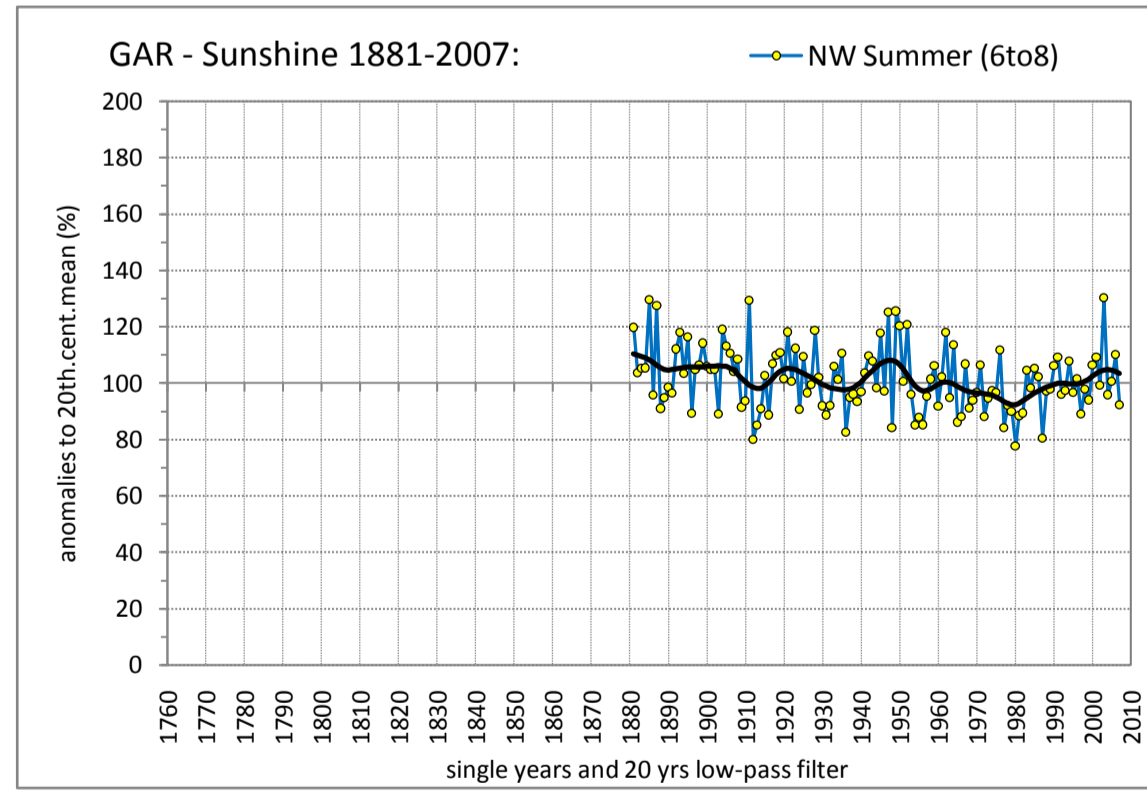
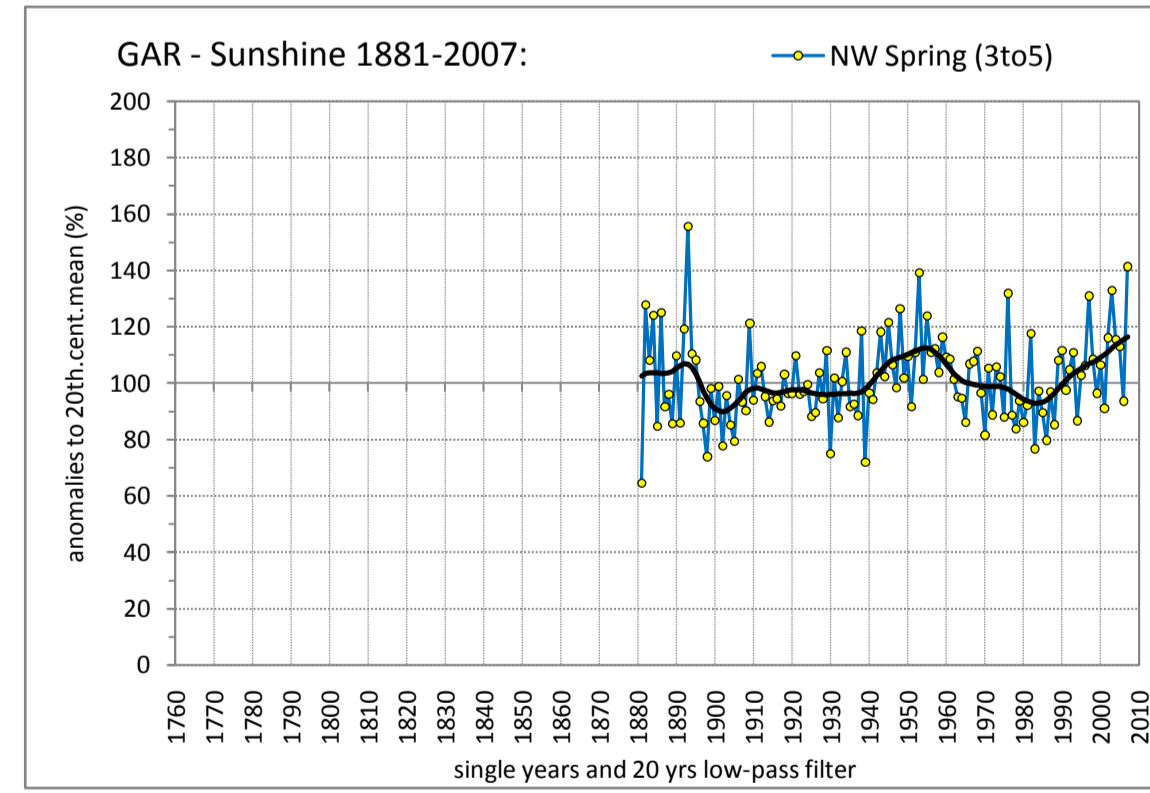
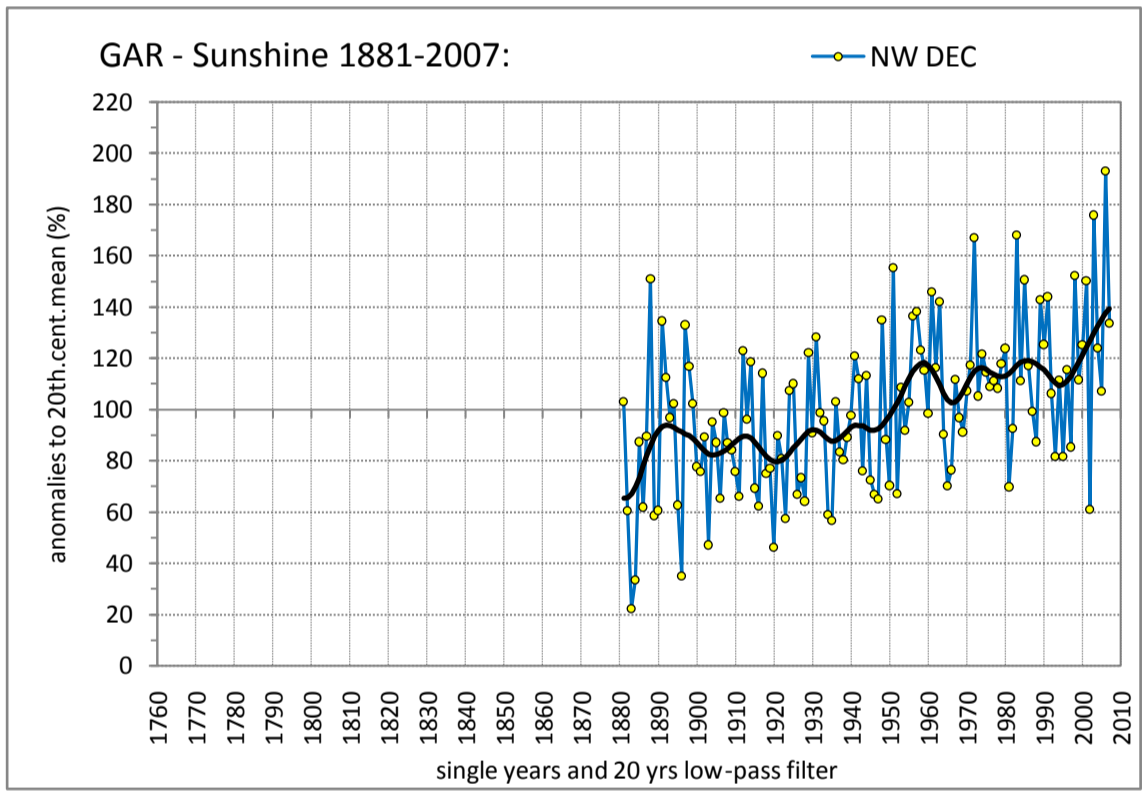
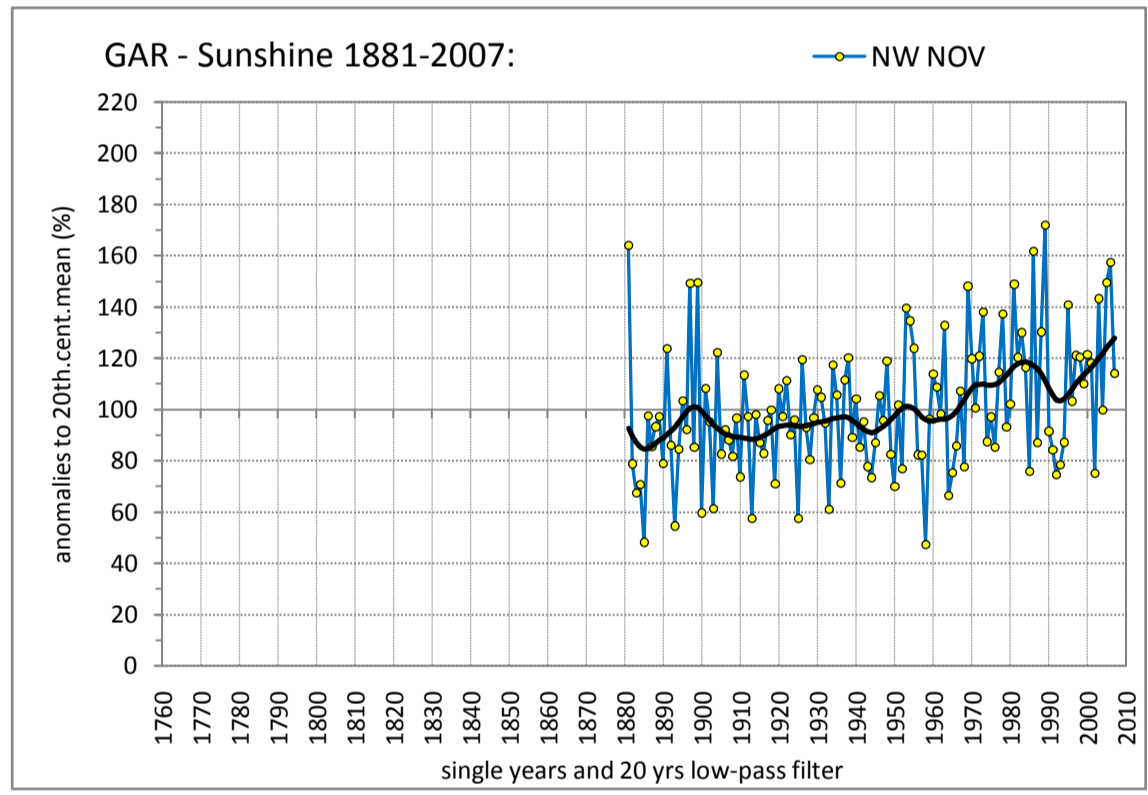
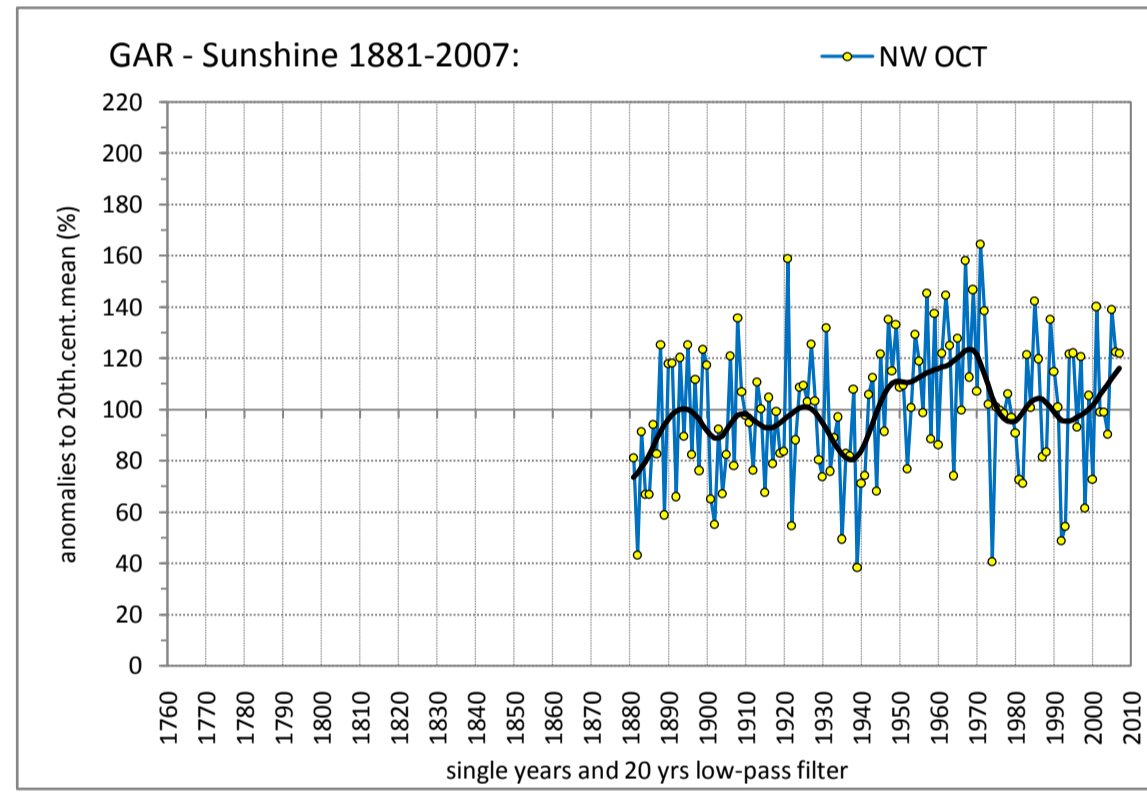
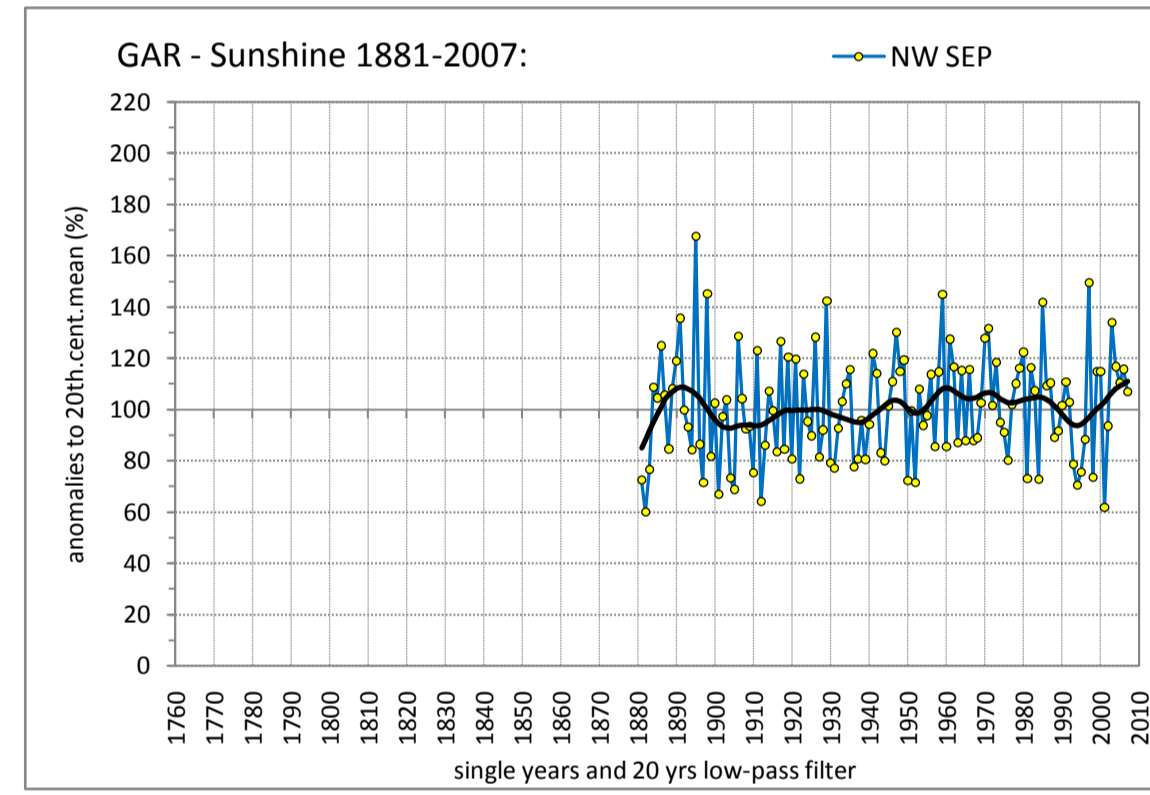
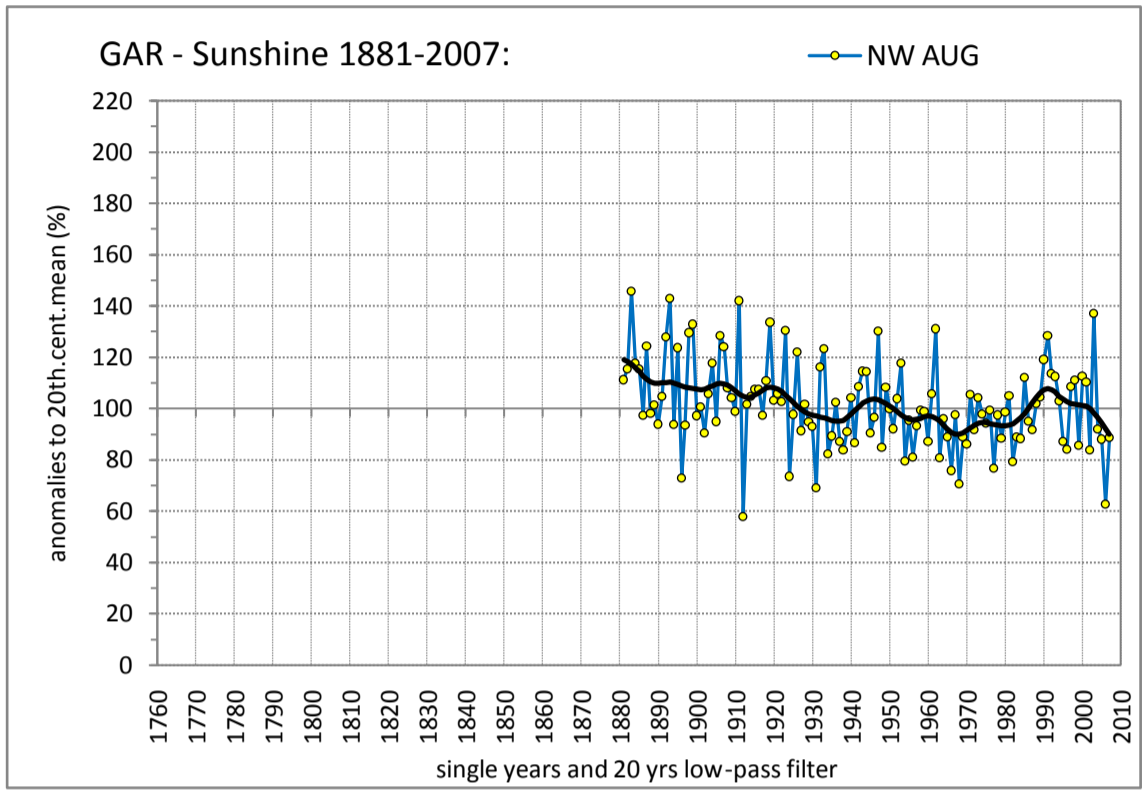
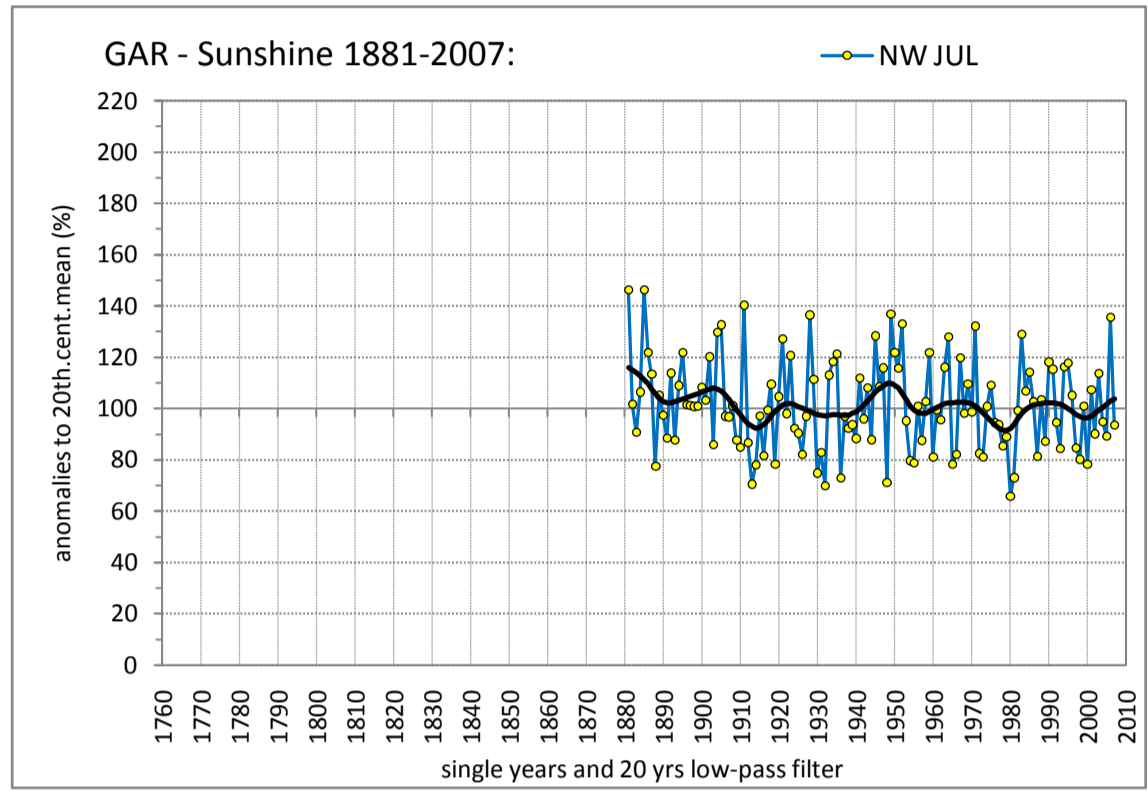
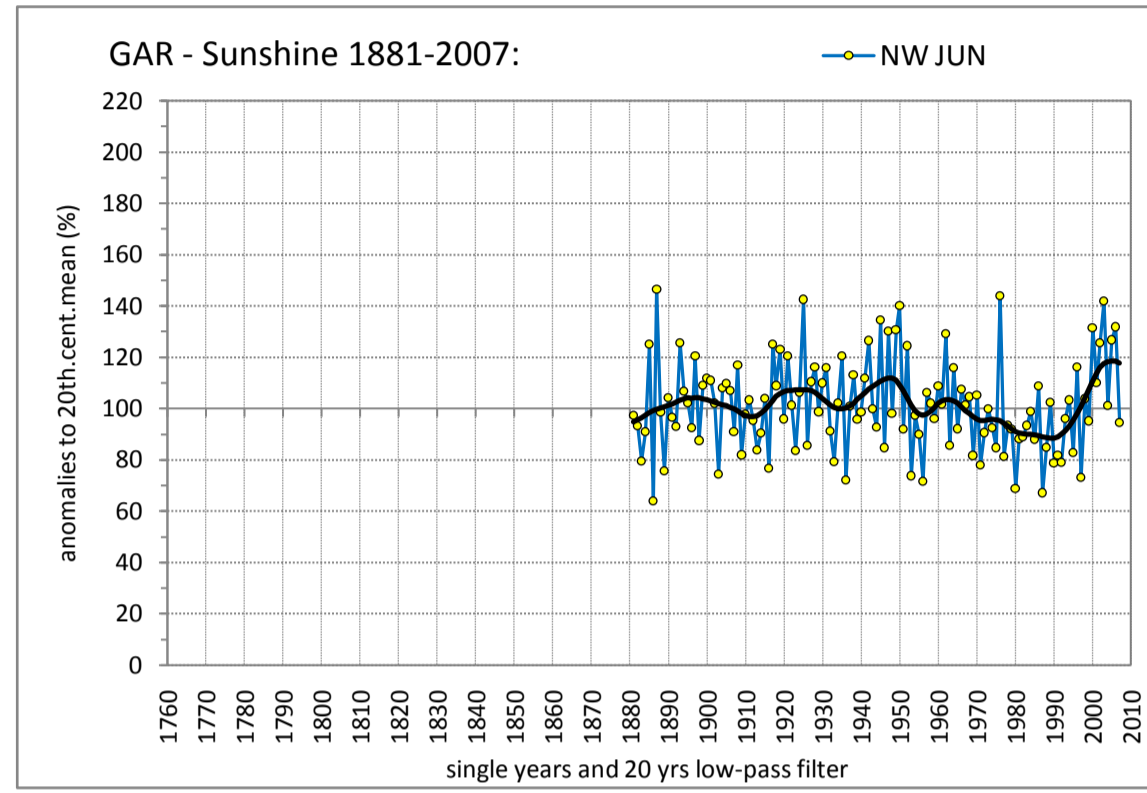
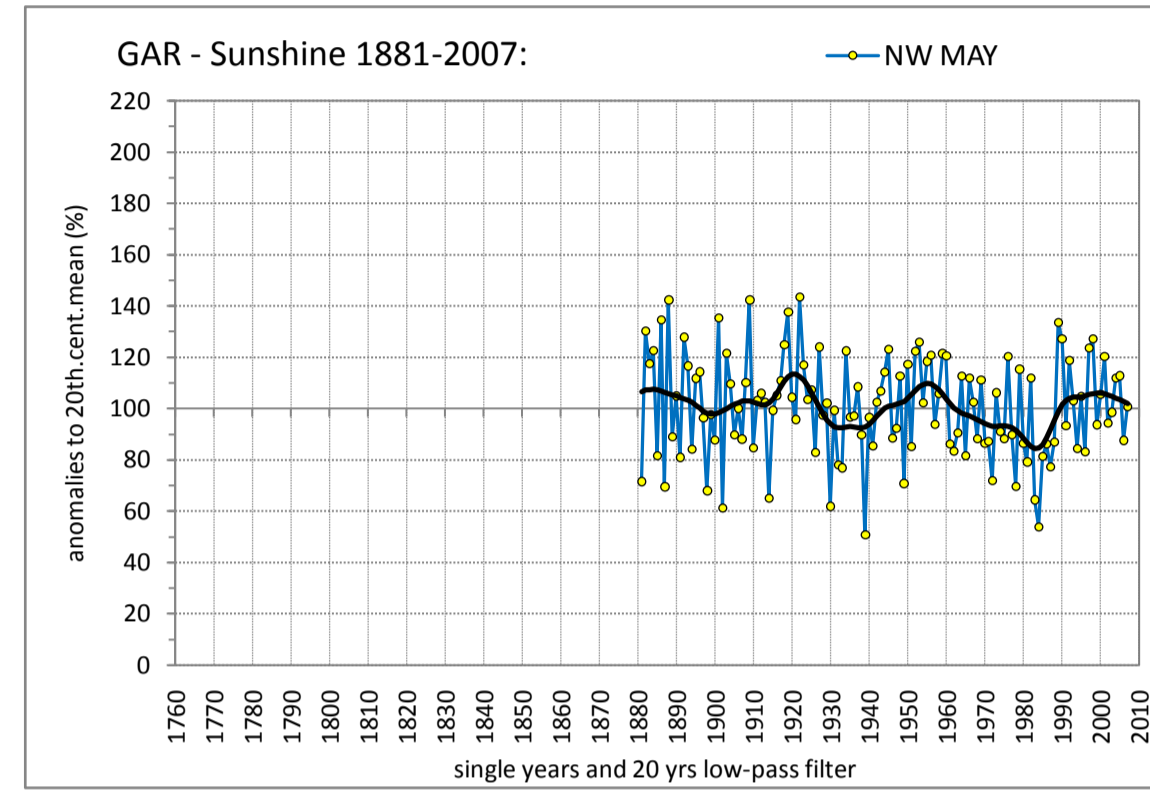
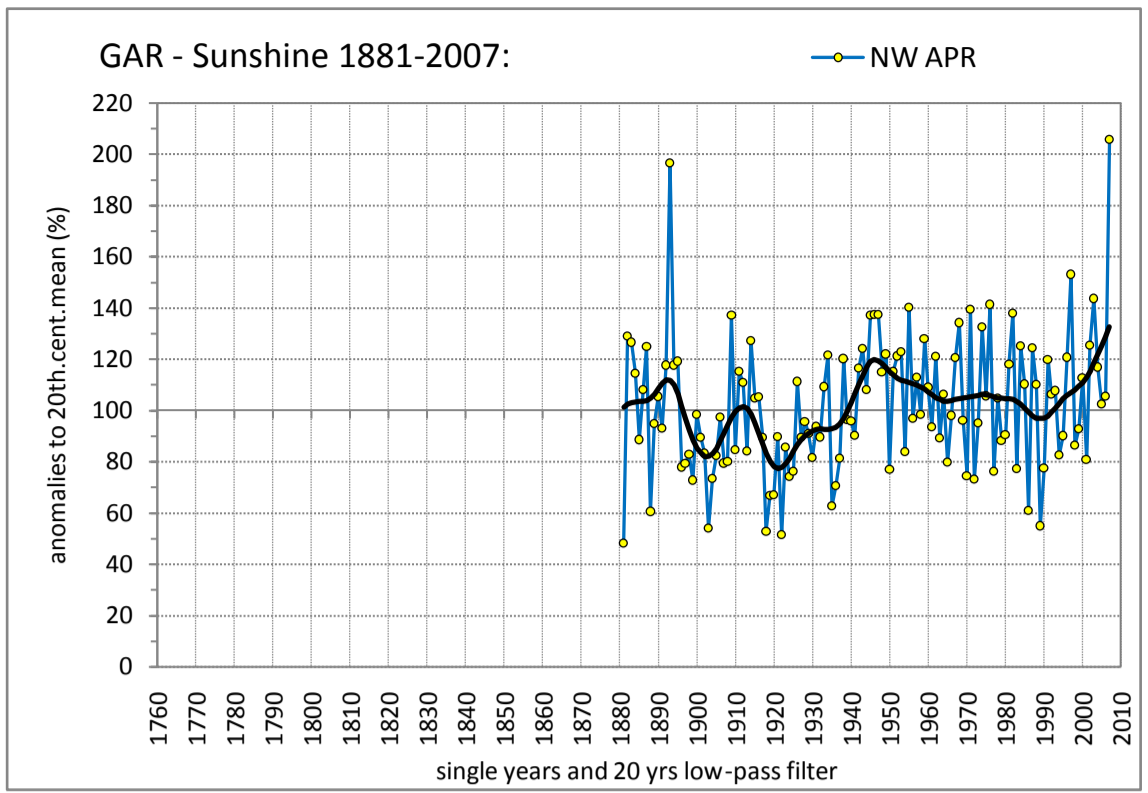
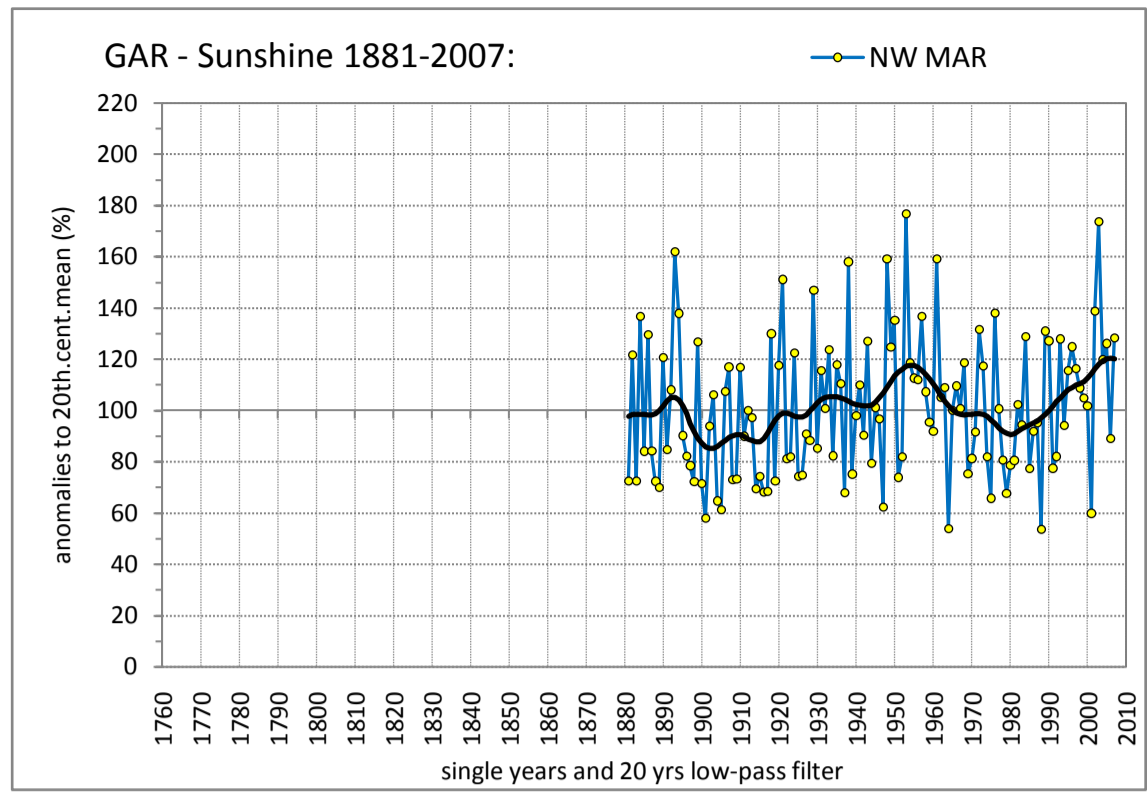
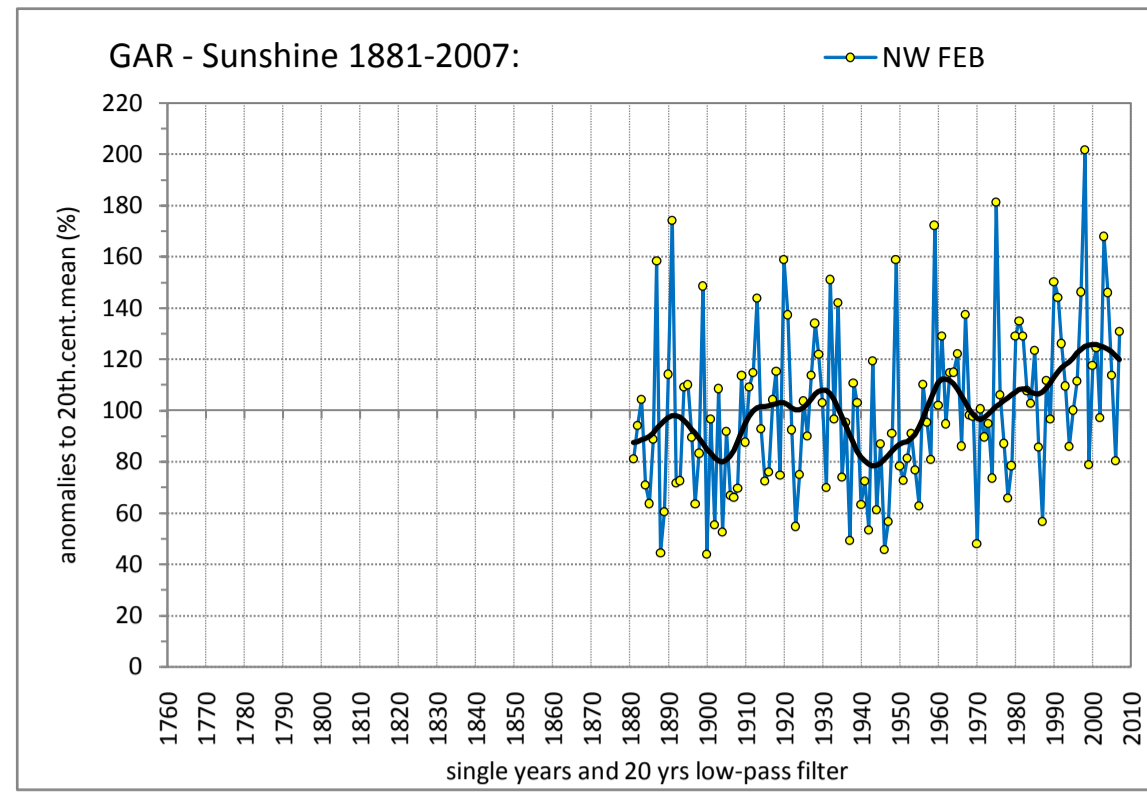
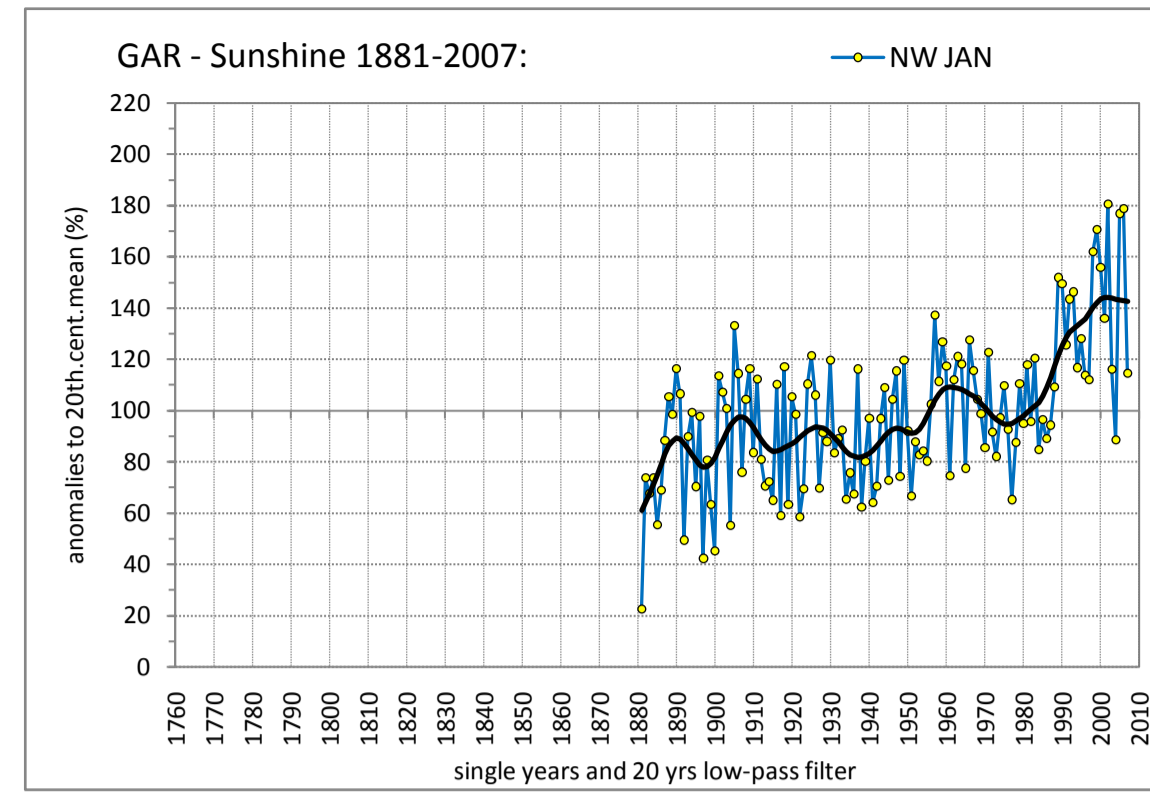


# COARSE RESOLUTION SUBREGION NORTH WEST

# SUNSHINE DURATION



Regionally averaged timeseries of the 24 north-western sunshine stations. The charts show the anomalies to the 20th. century mean in %.

