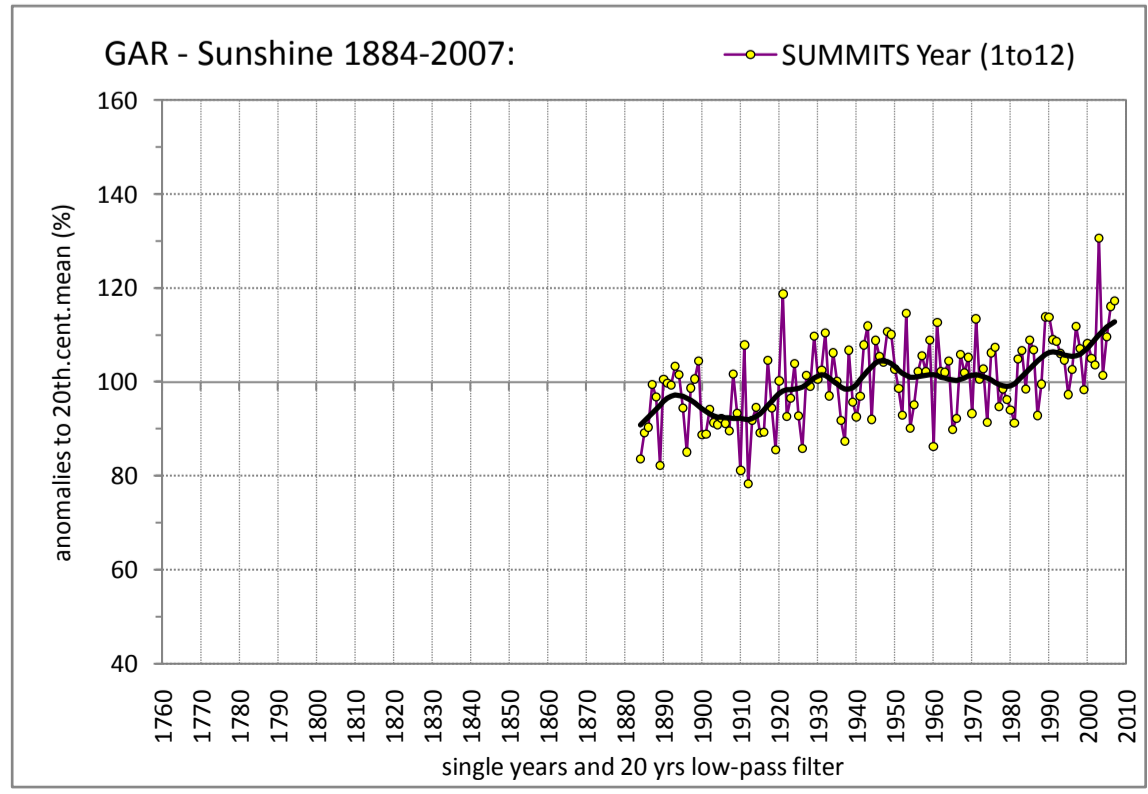
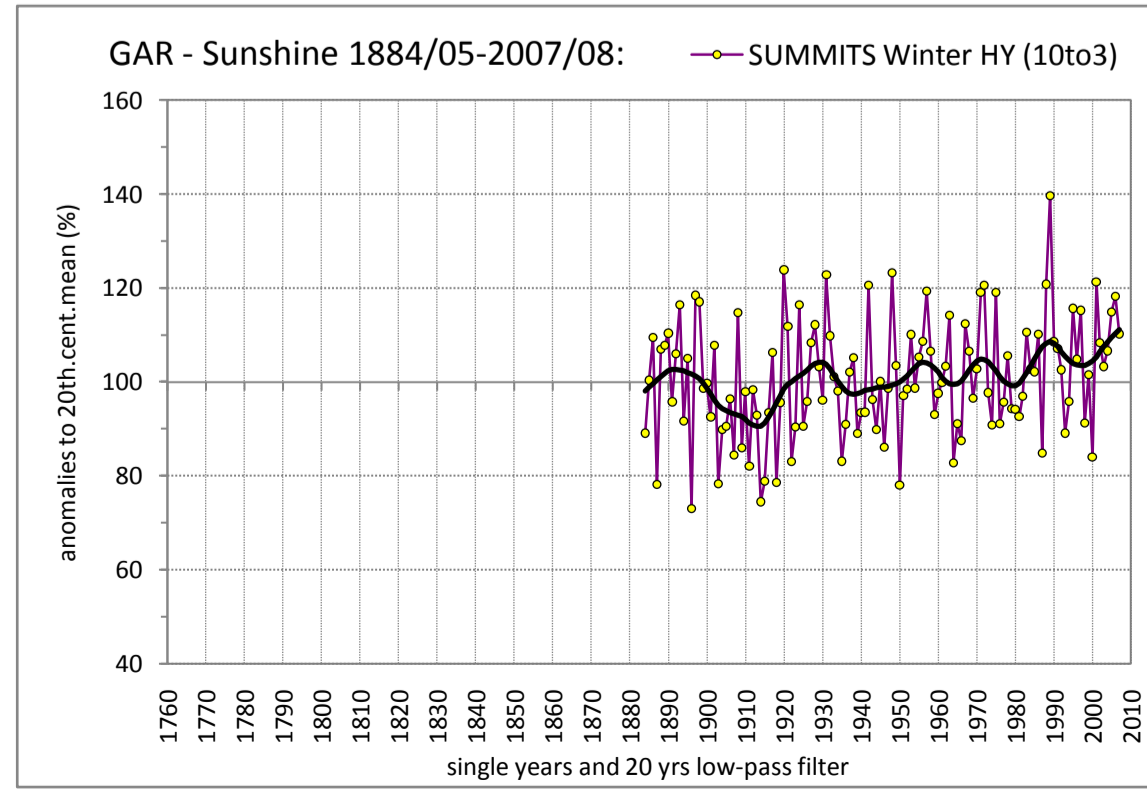
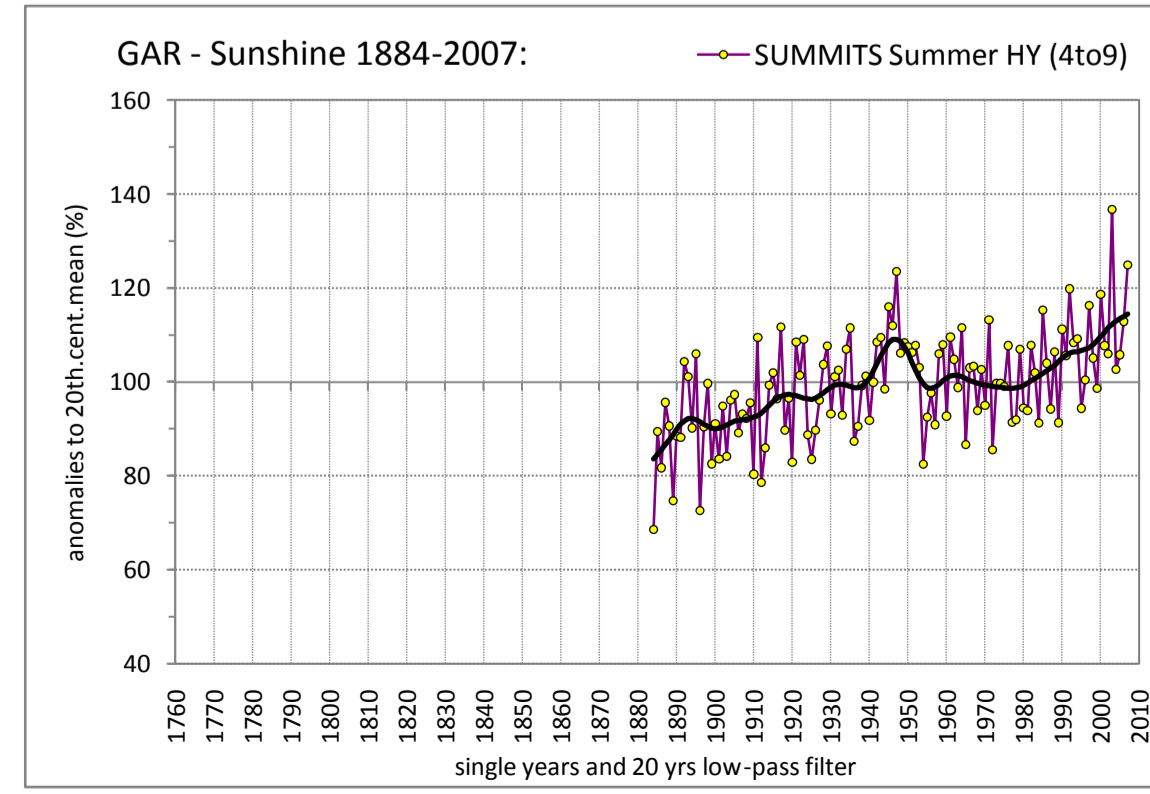
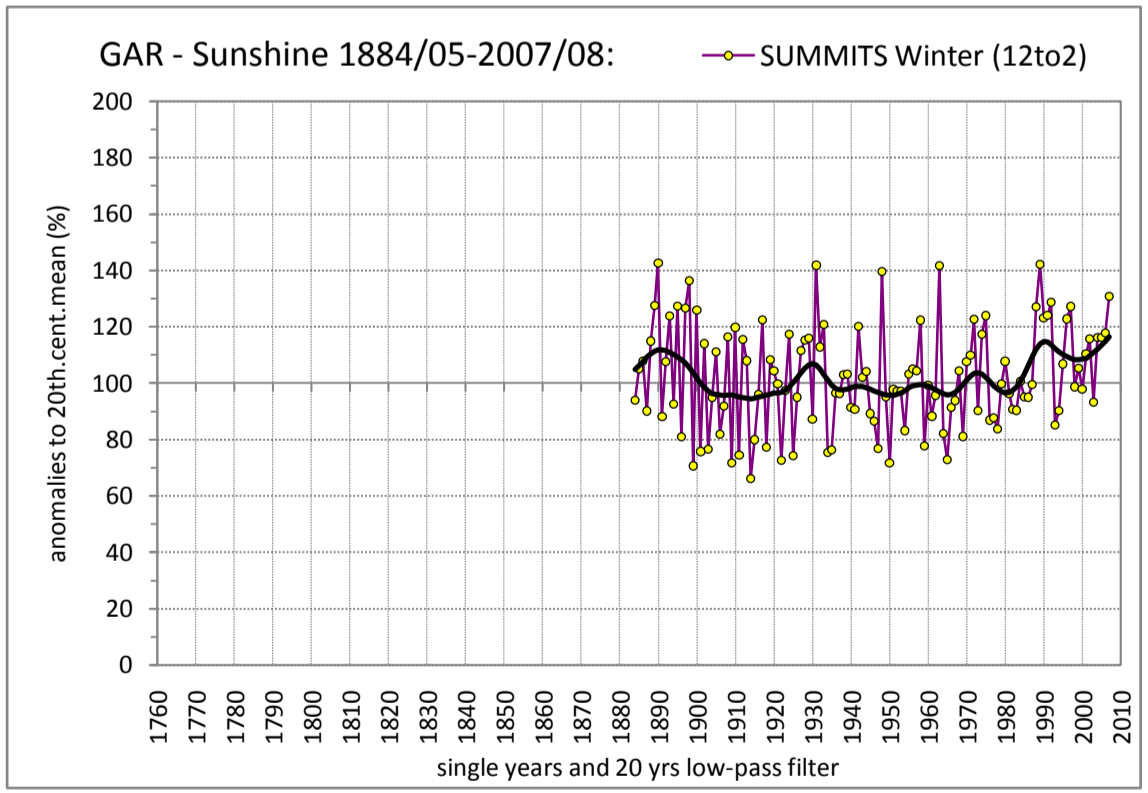
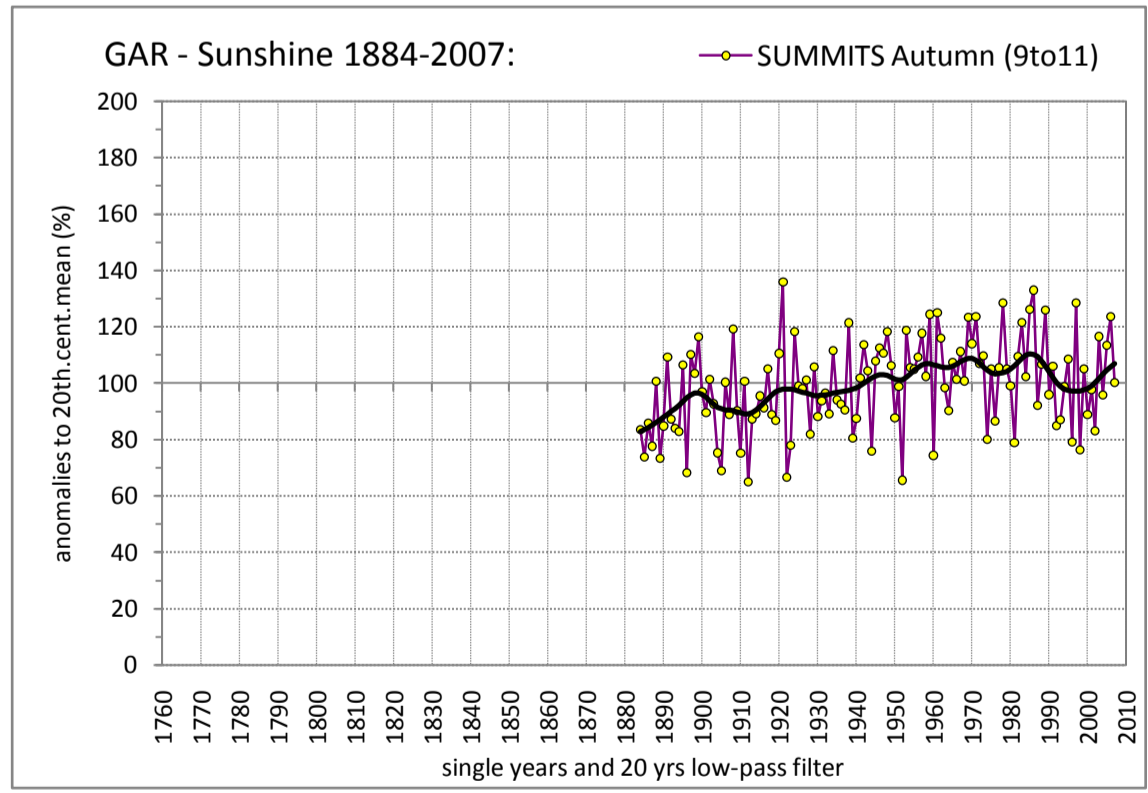
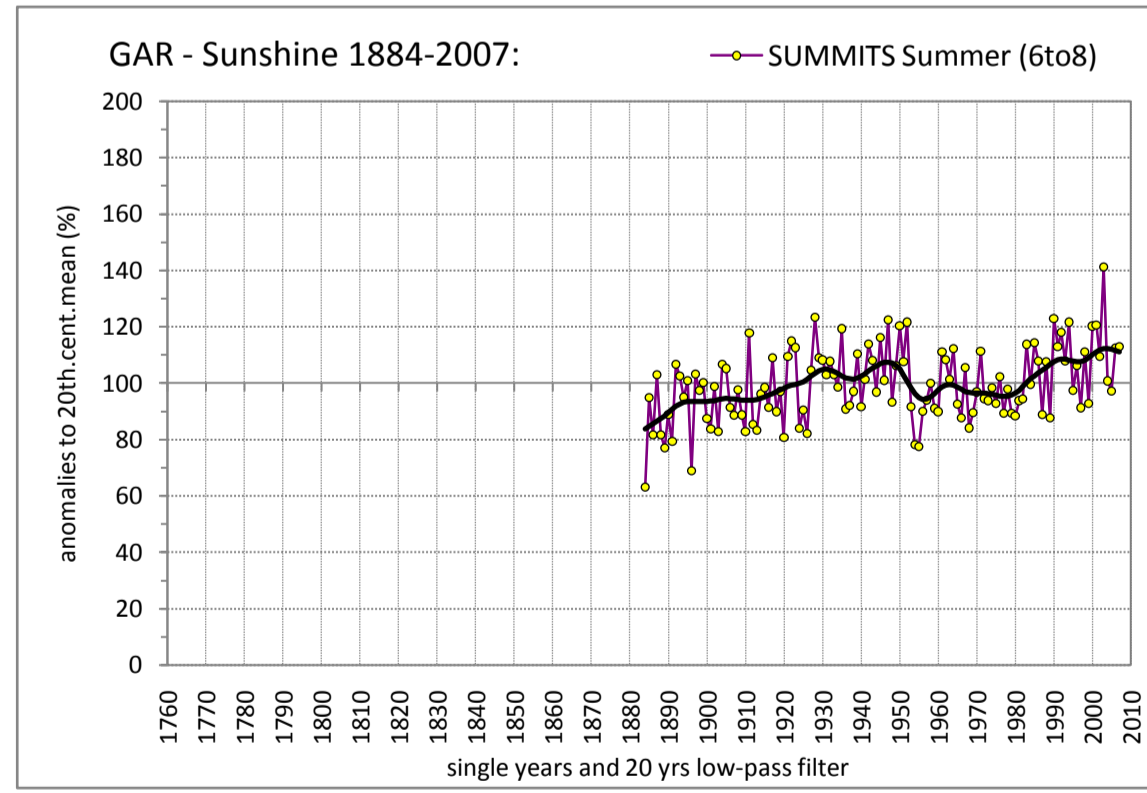
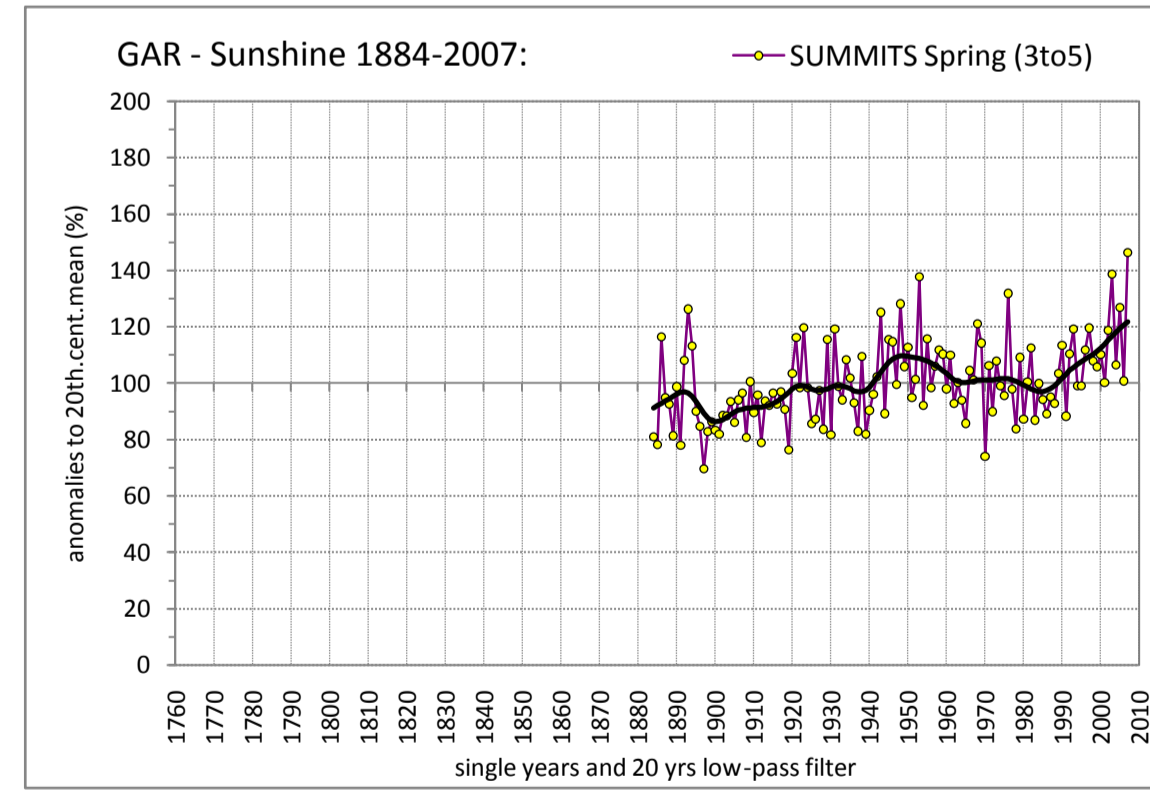
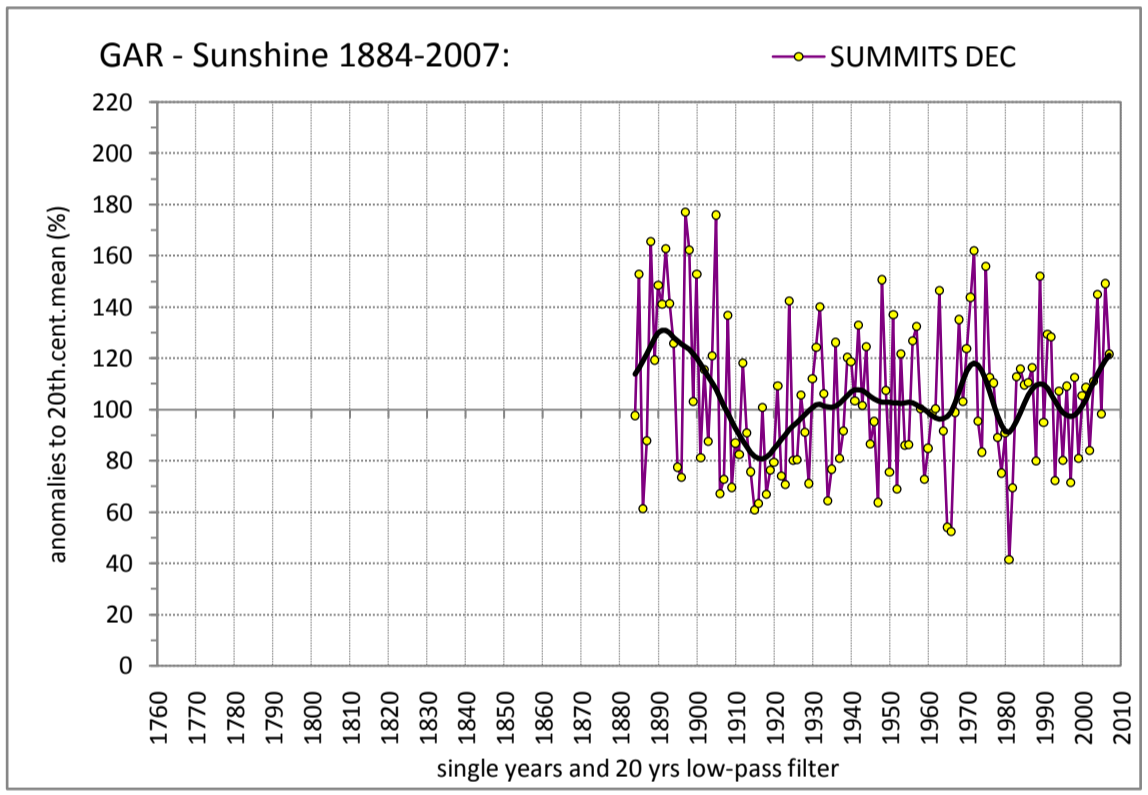
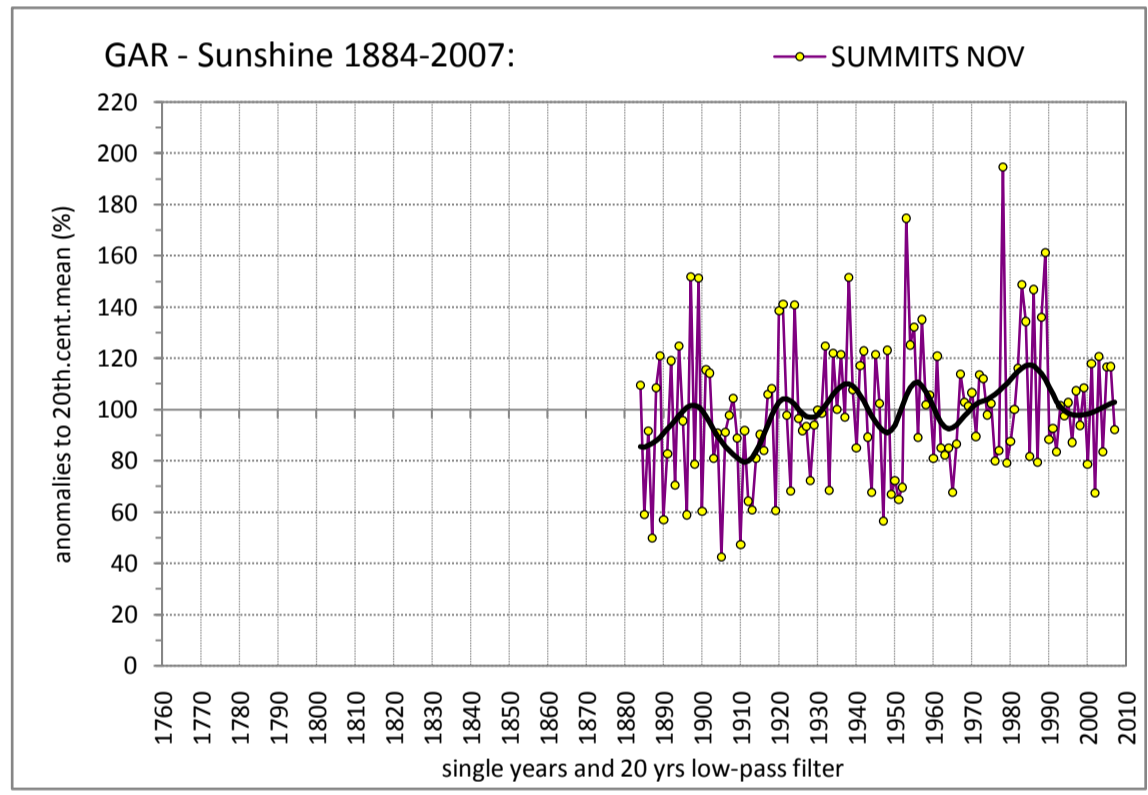
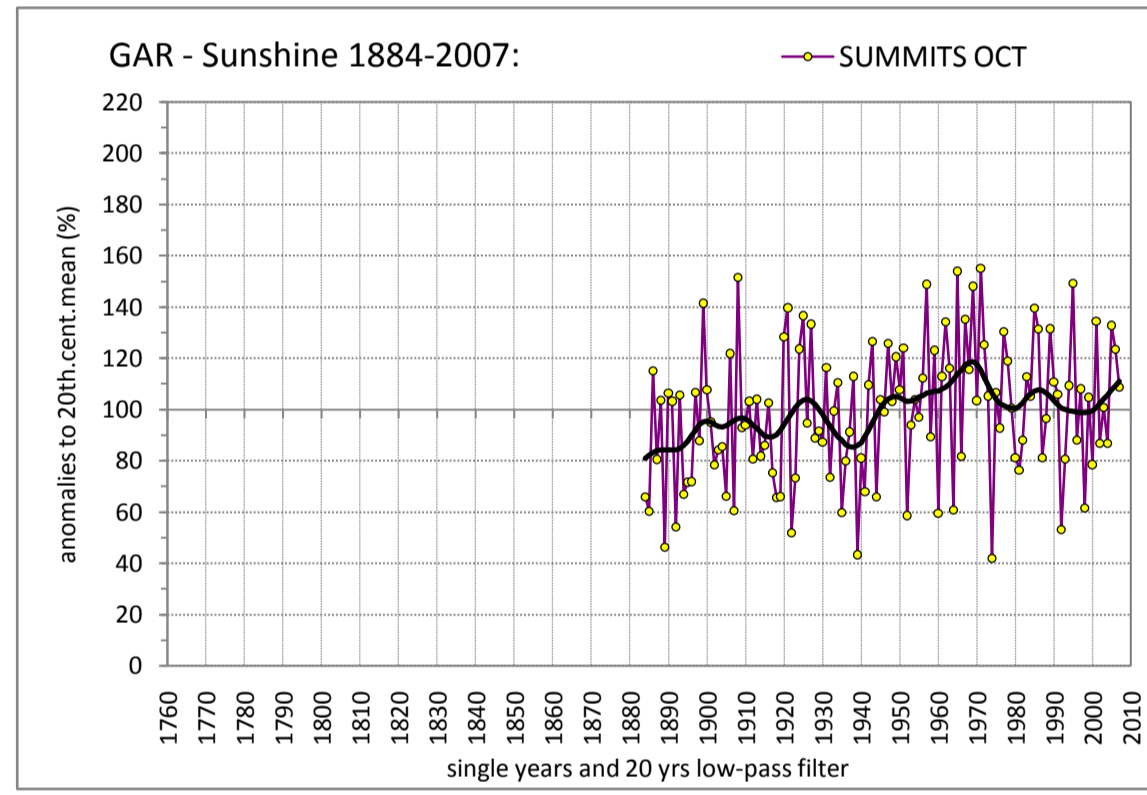
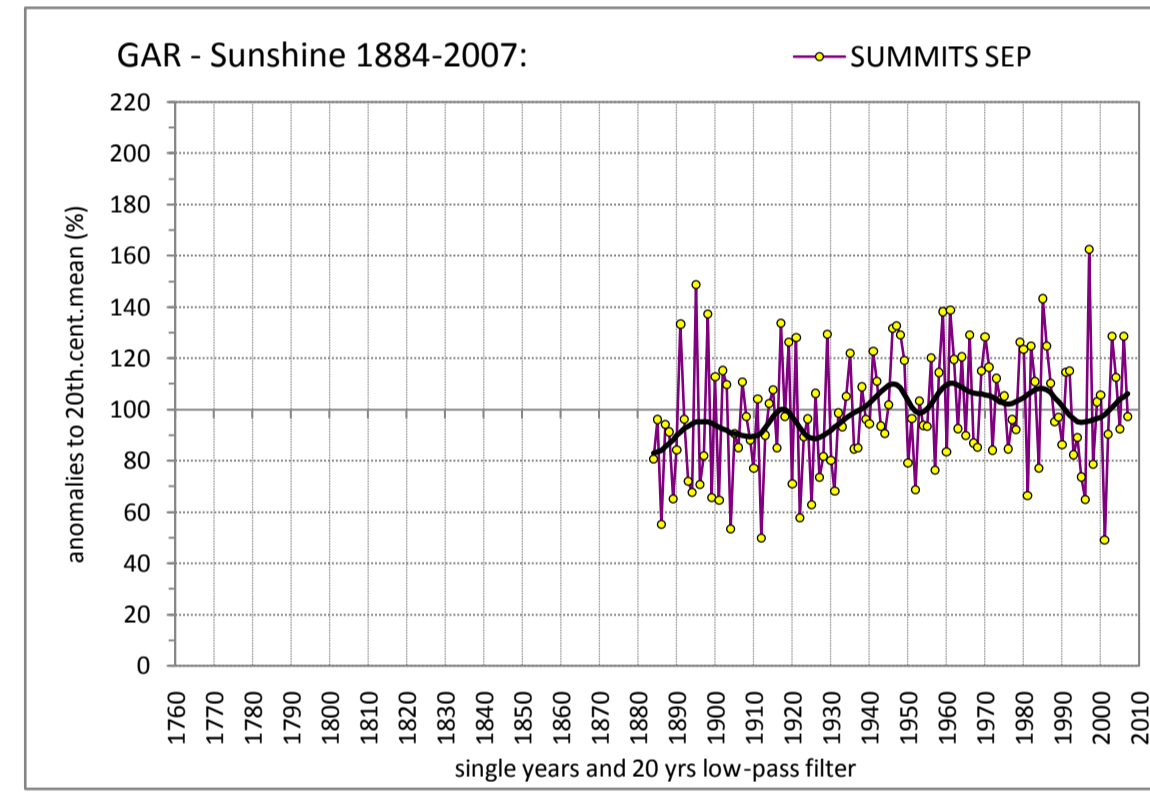
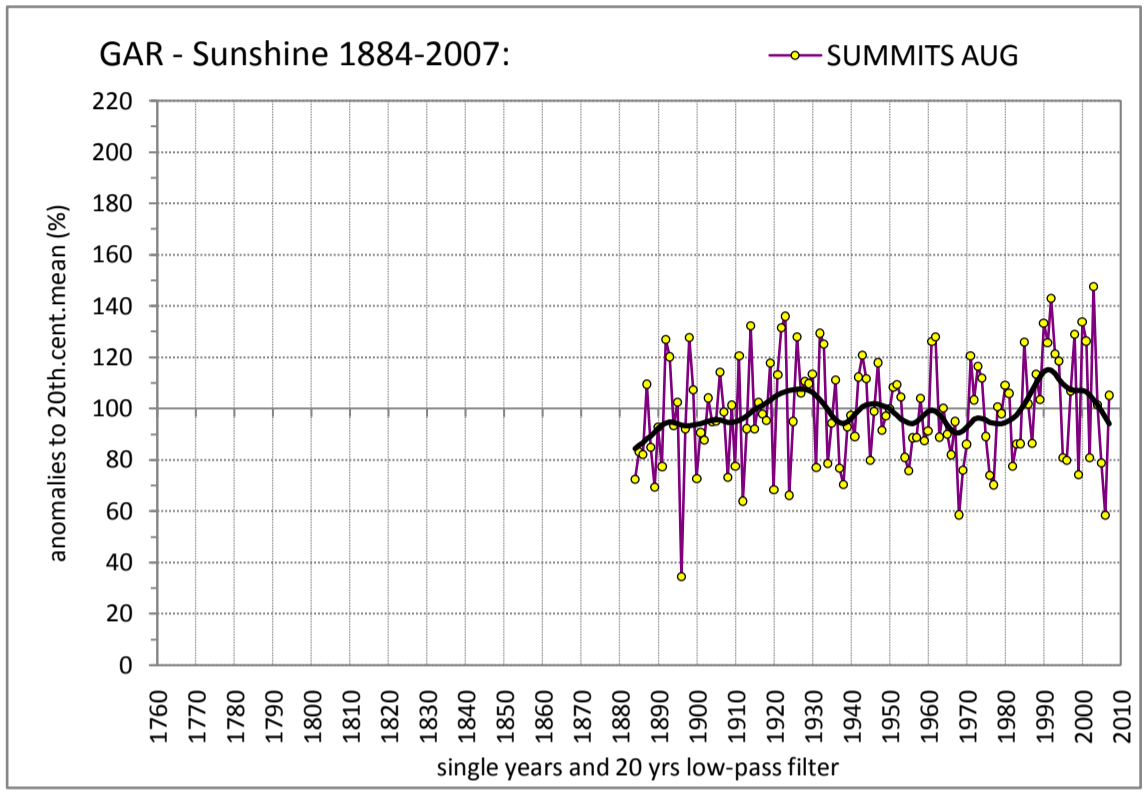
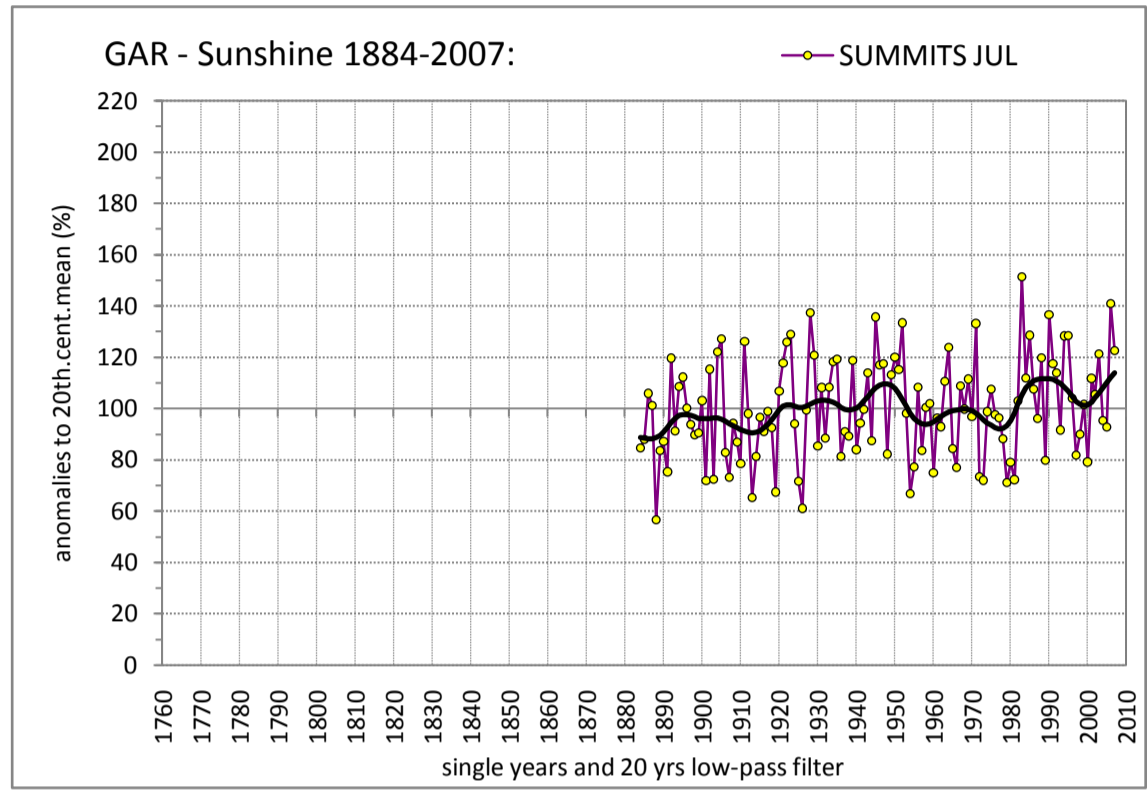
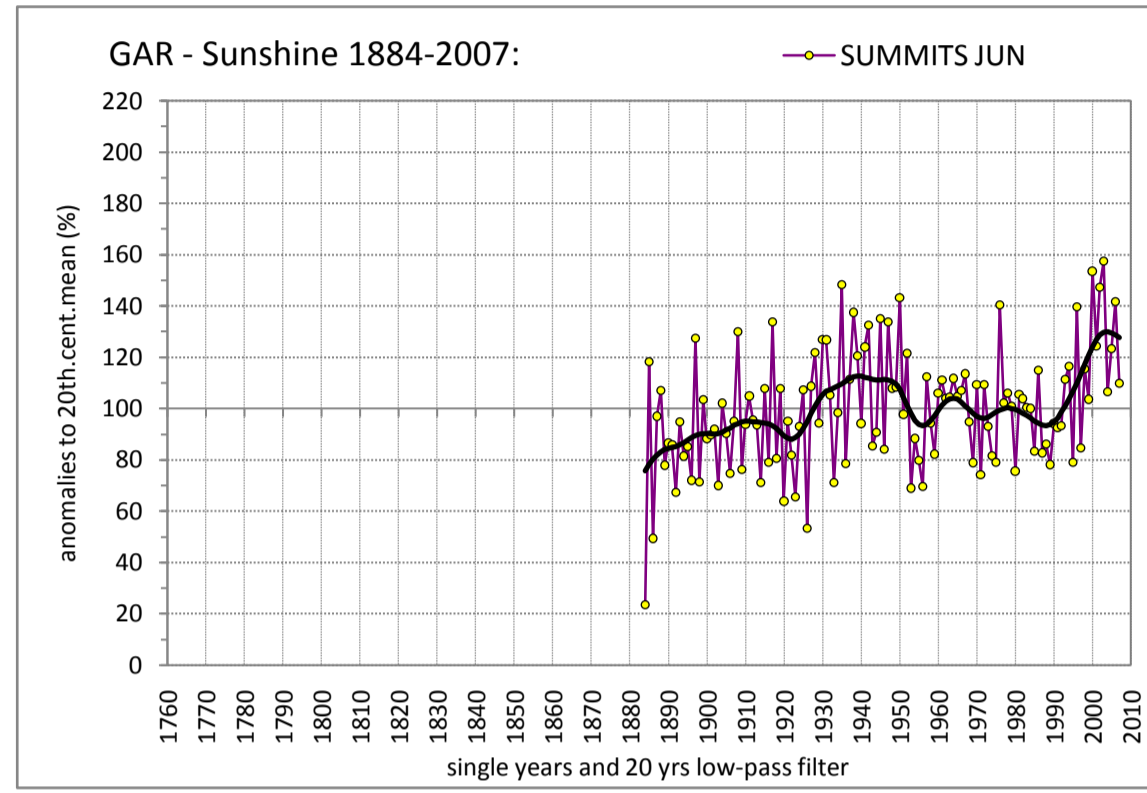
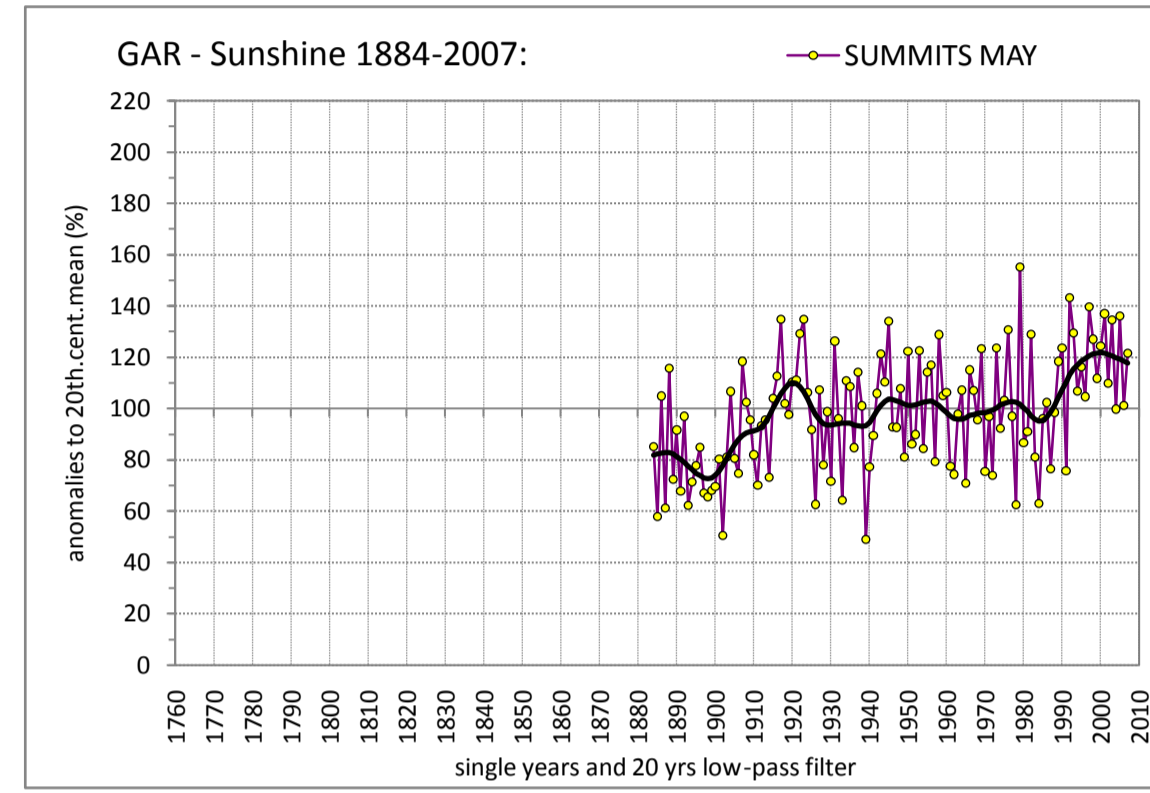
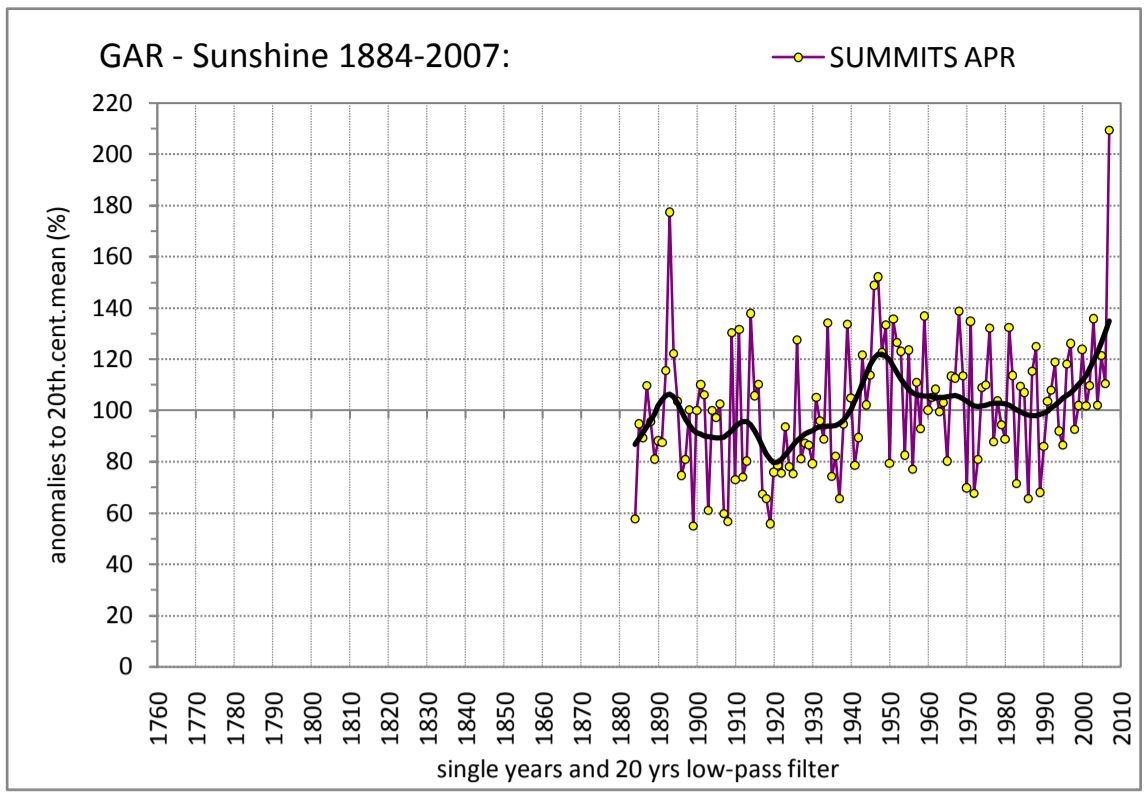
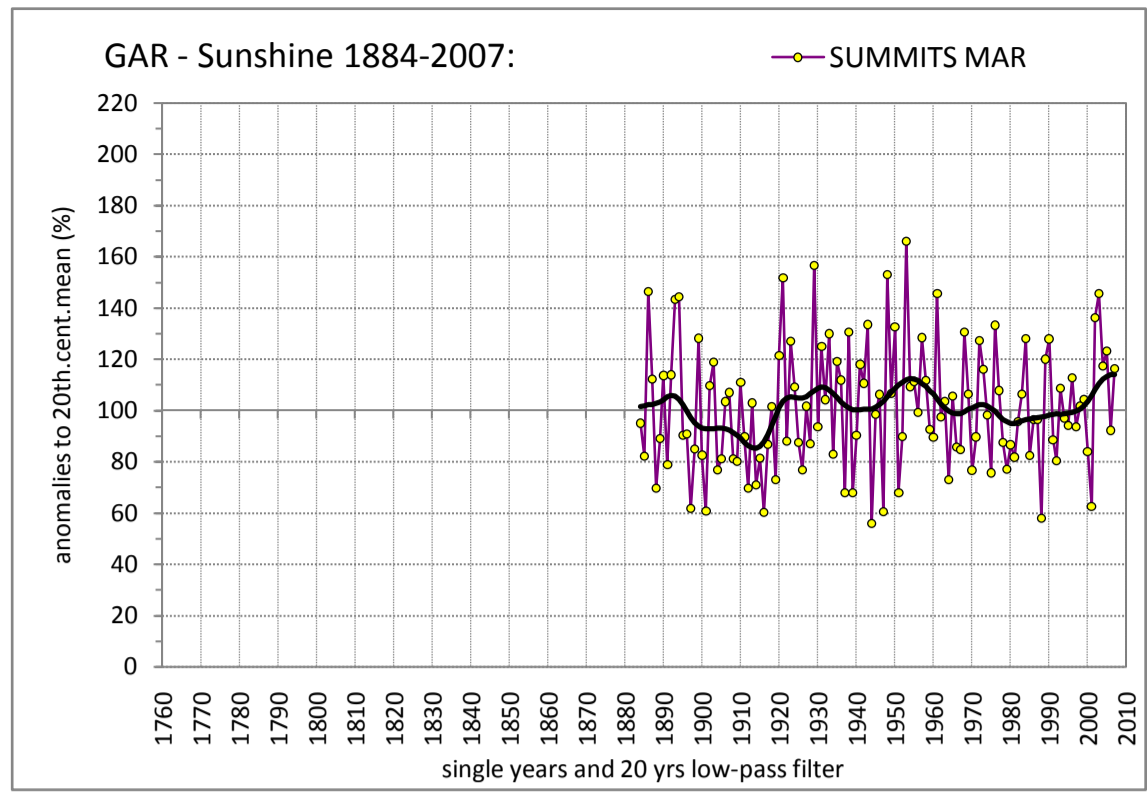
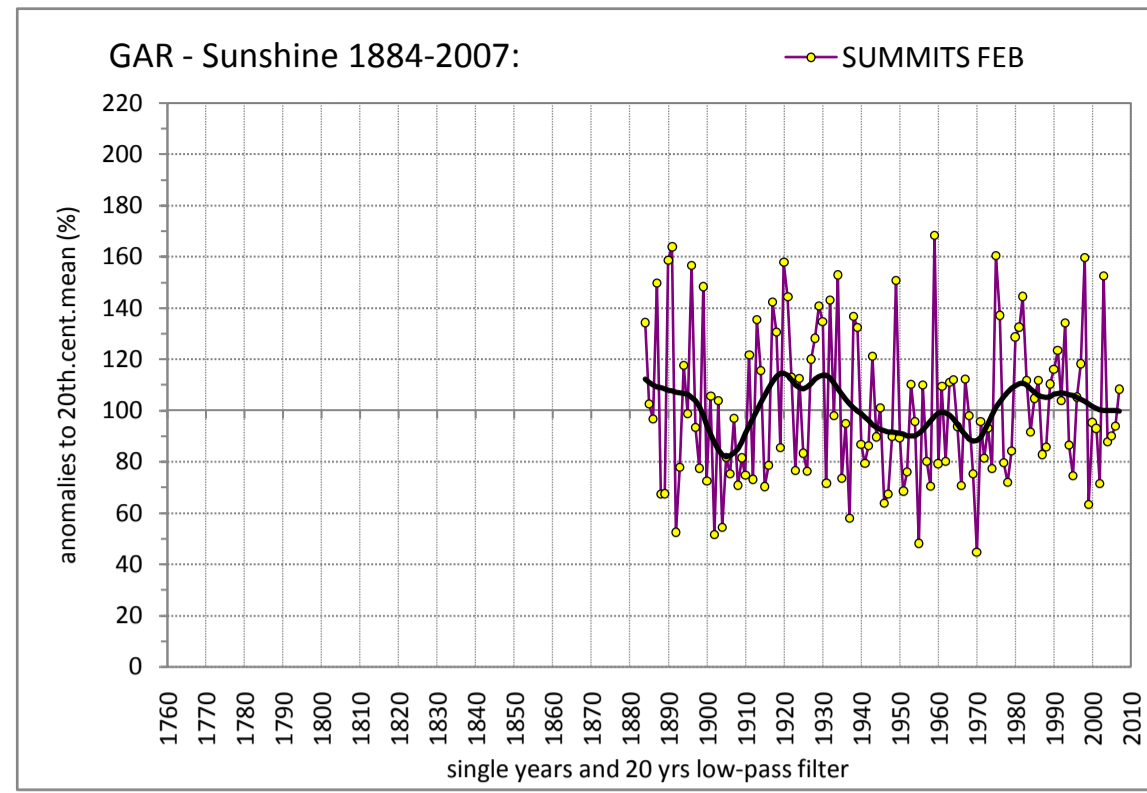
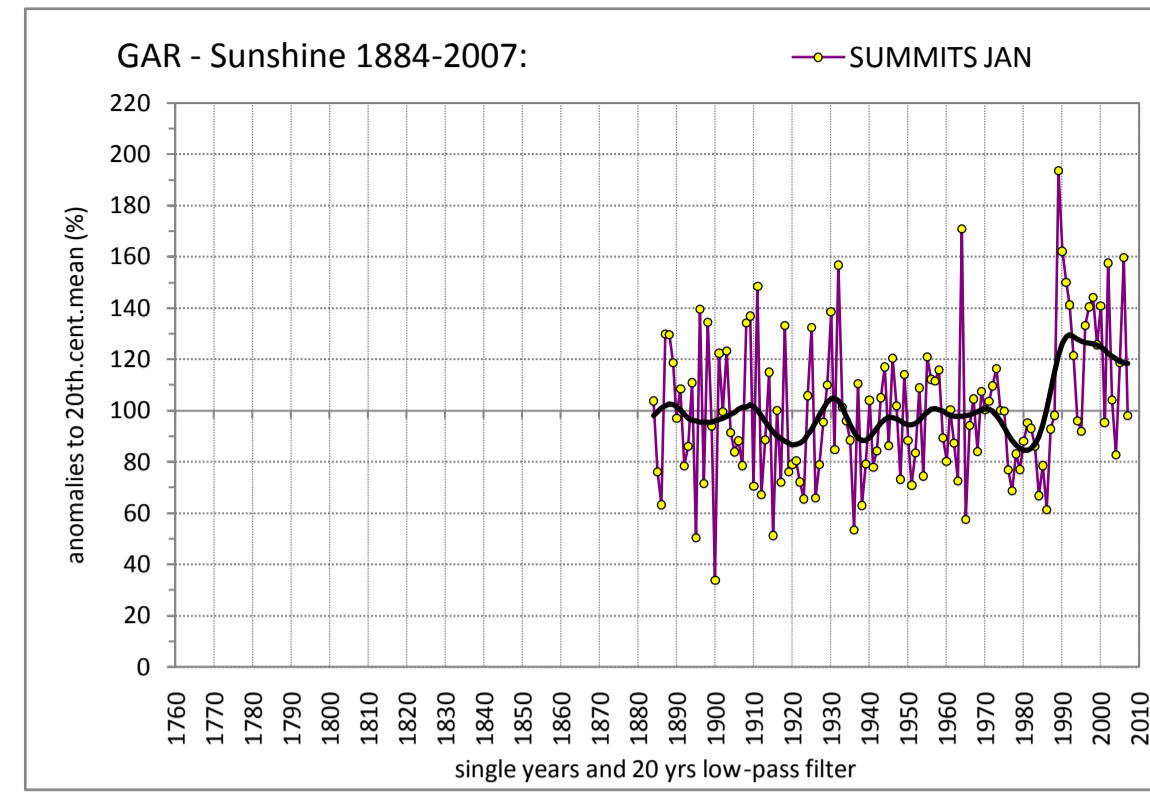


# COARSE RESOLUTION SUBREGION SUMMITS

# SUNSHINE DURATION



Regionally averaged timeseries of the 9 summits sunshine stations. The charts show the anomalies to the 20th. century mean in %.

