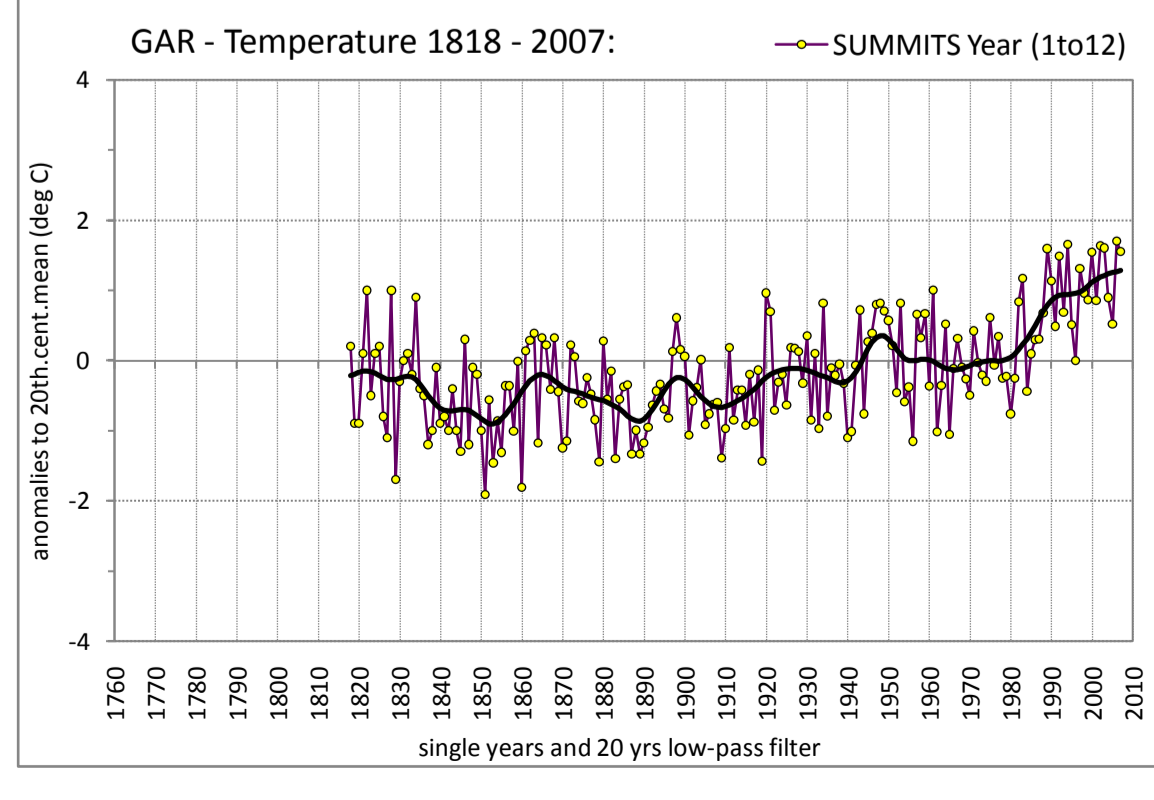
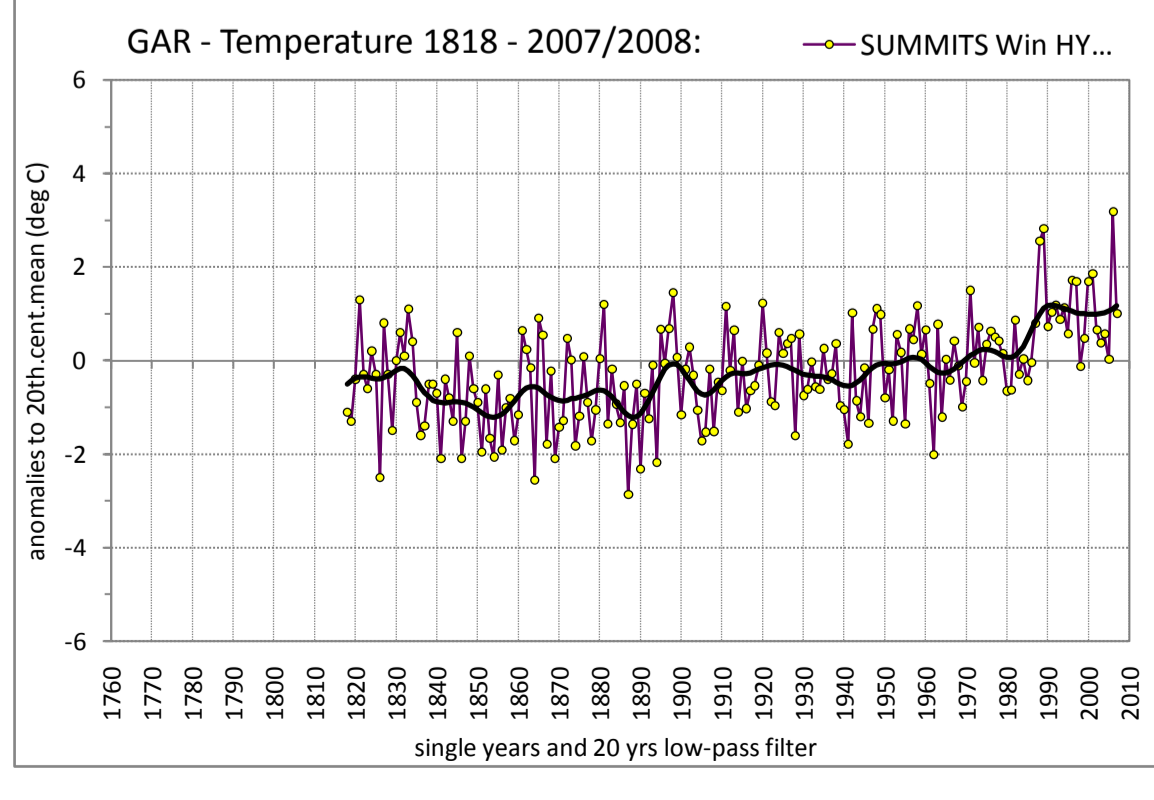
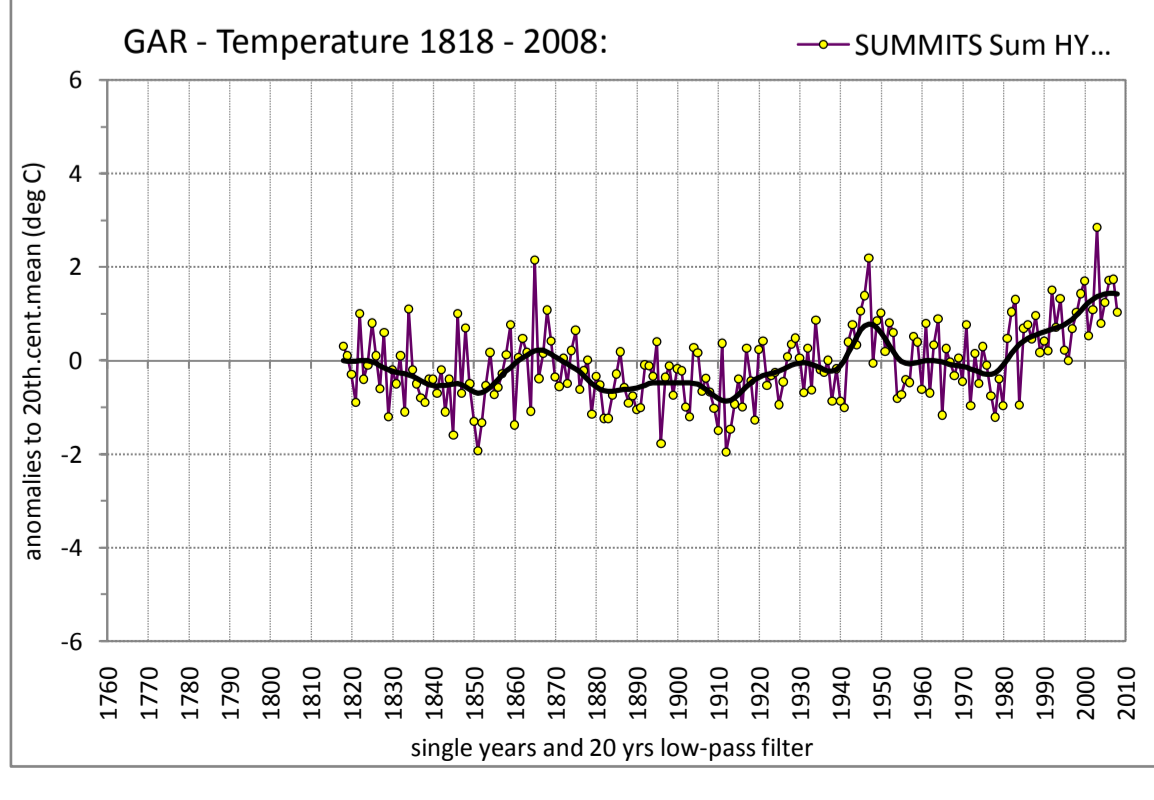
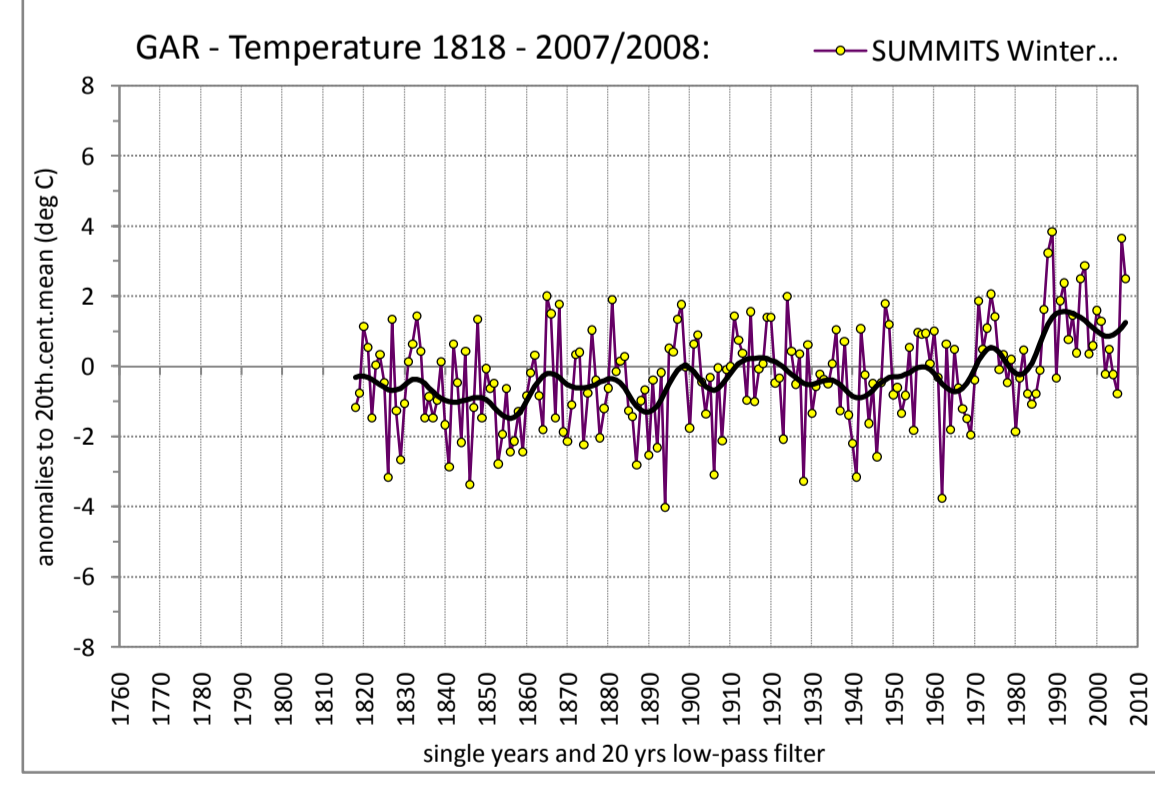
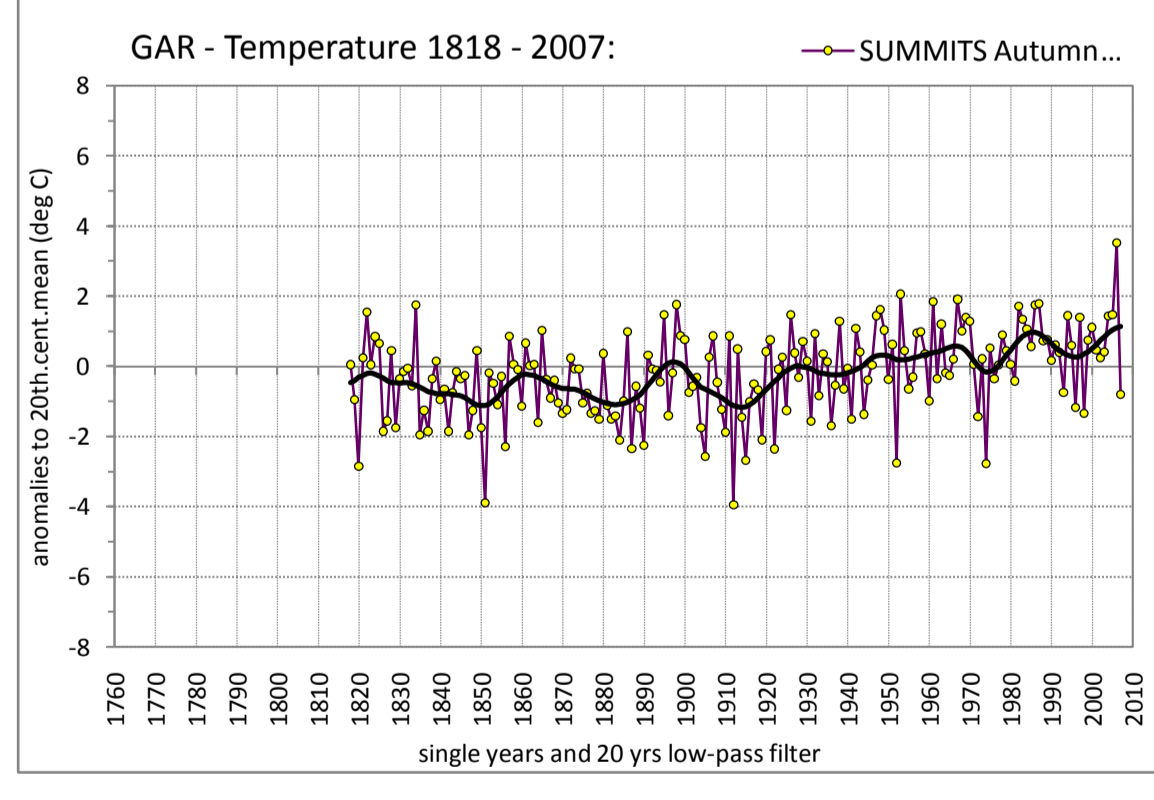
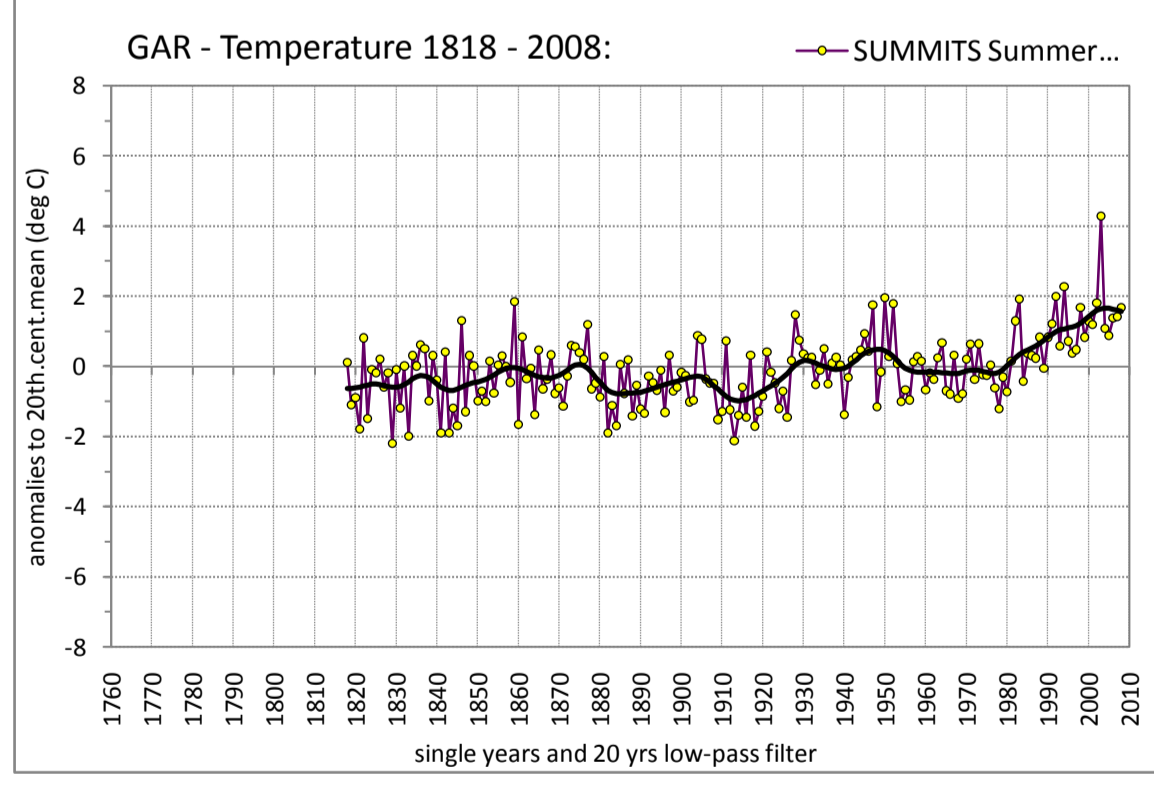
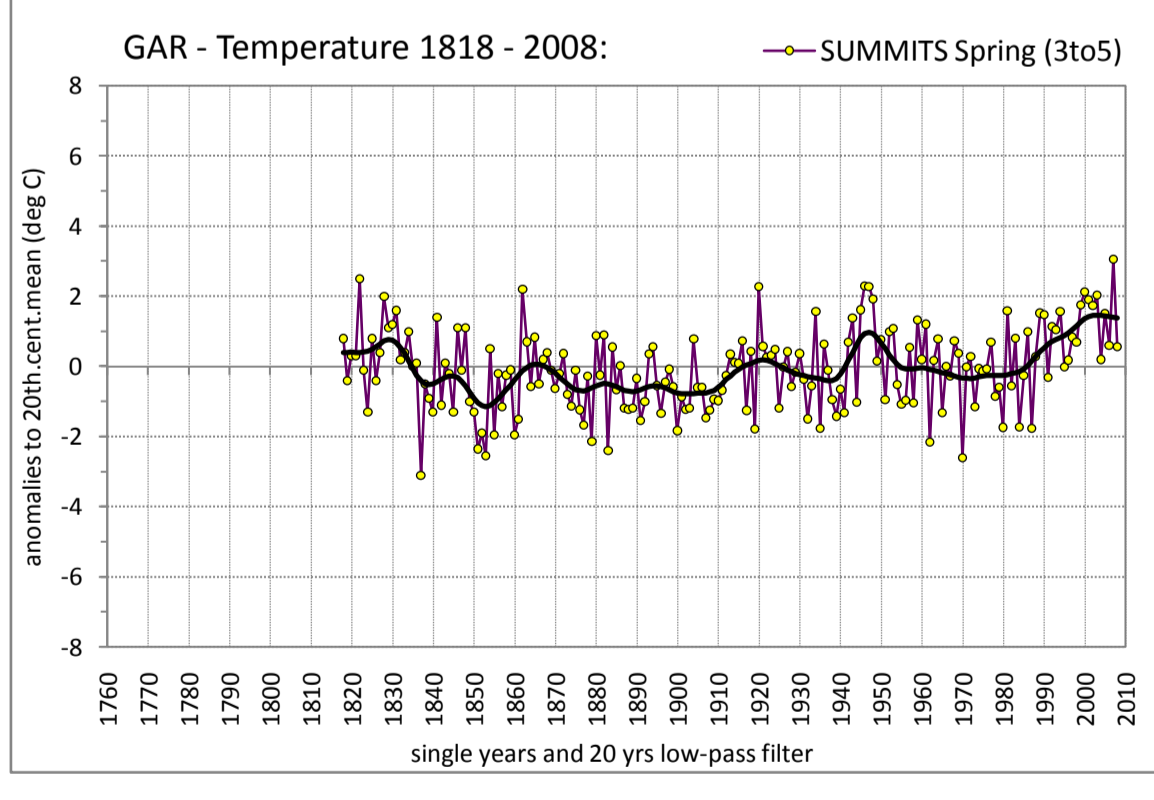
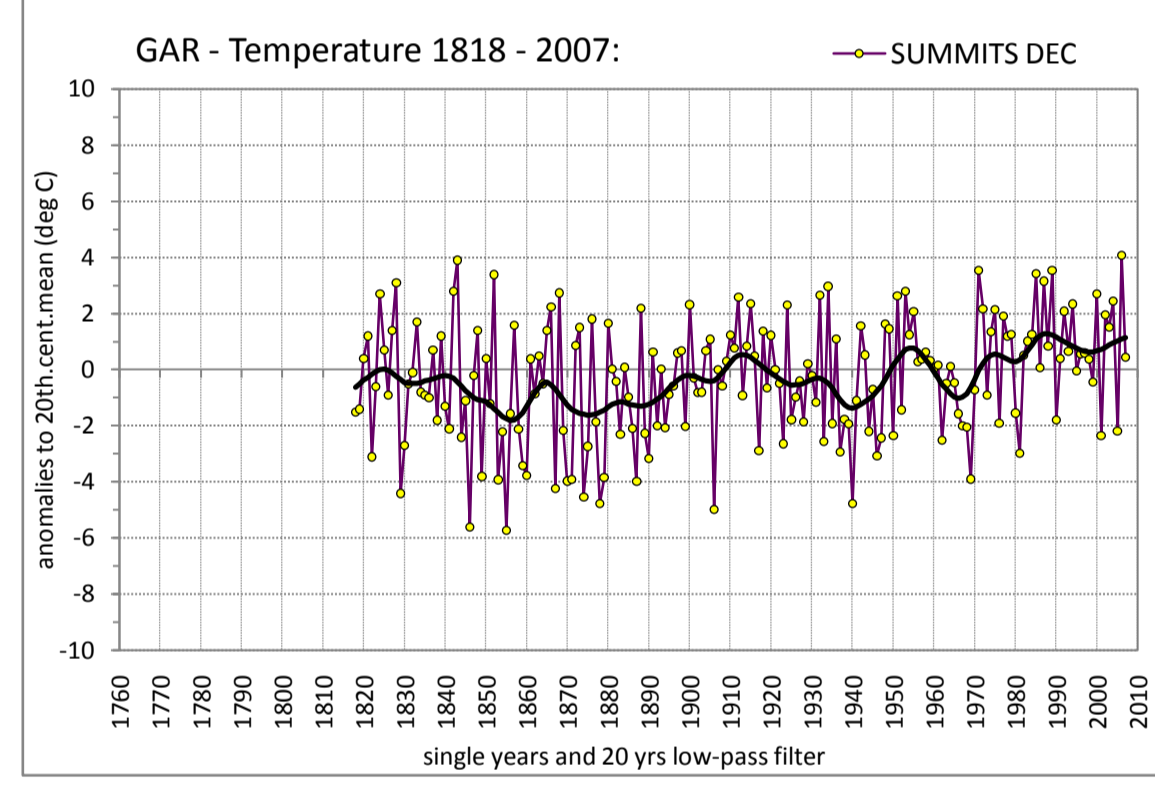
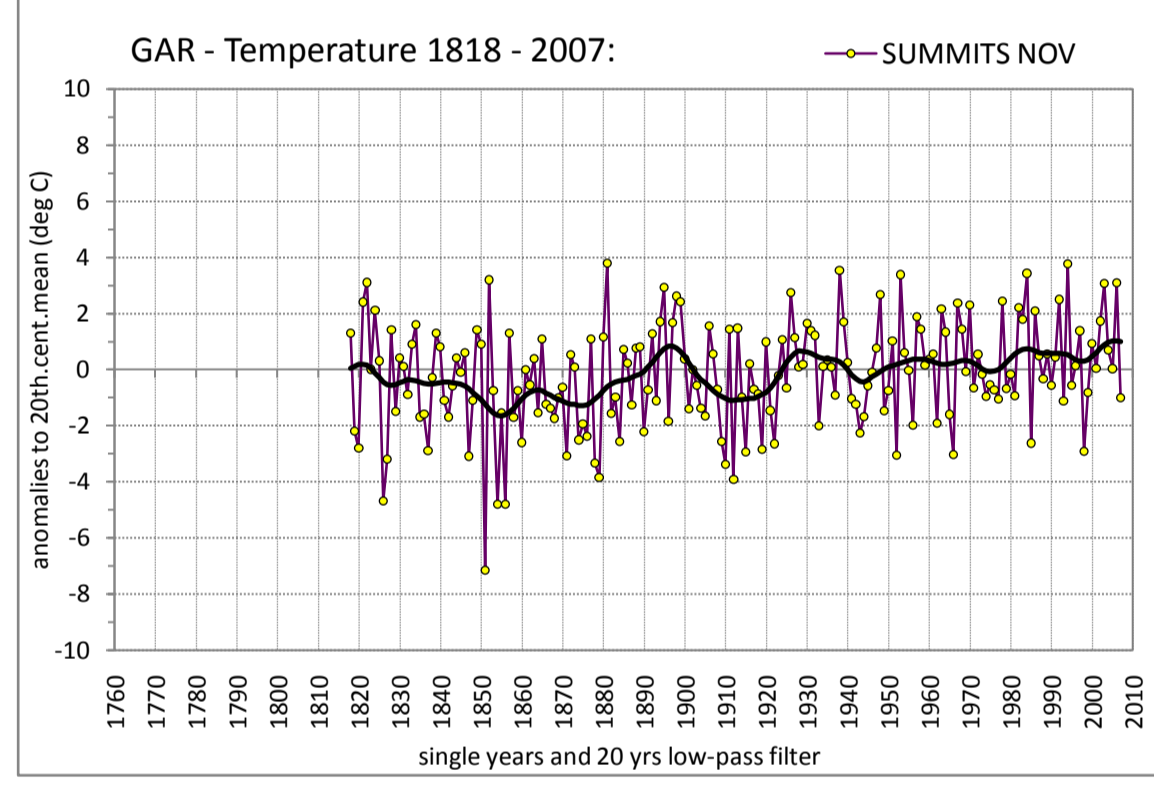
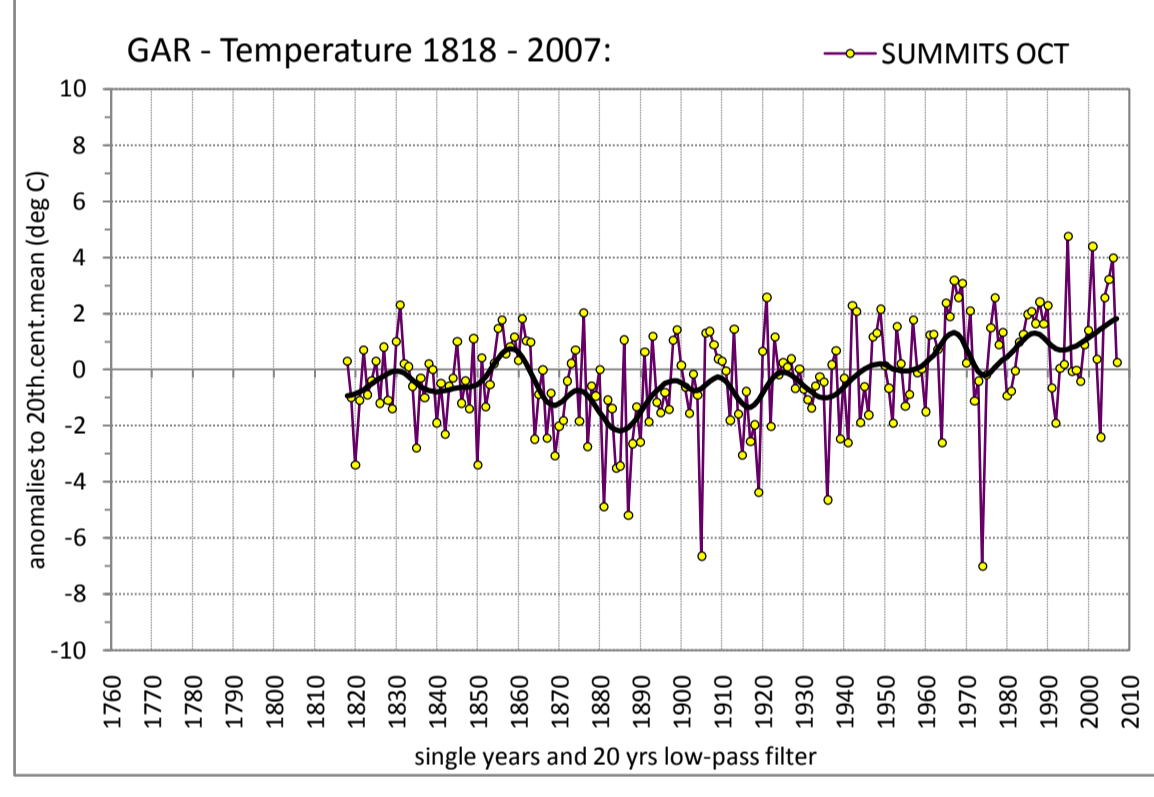
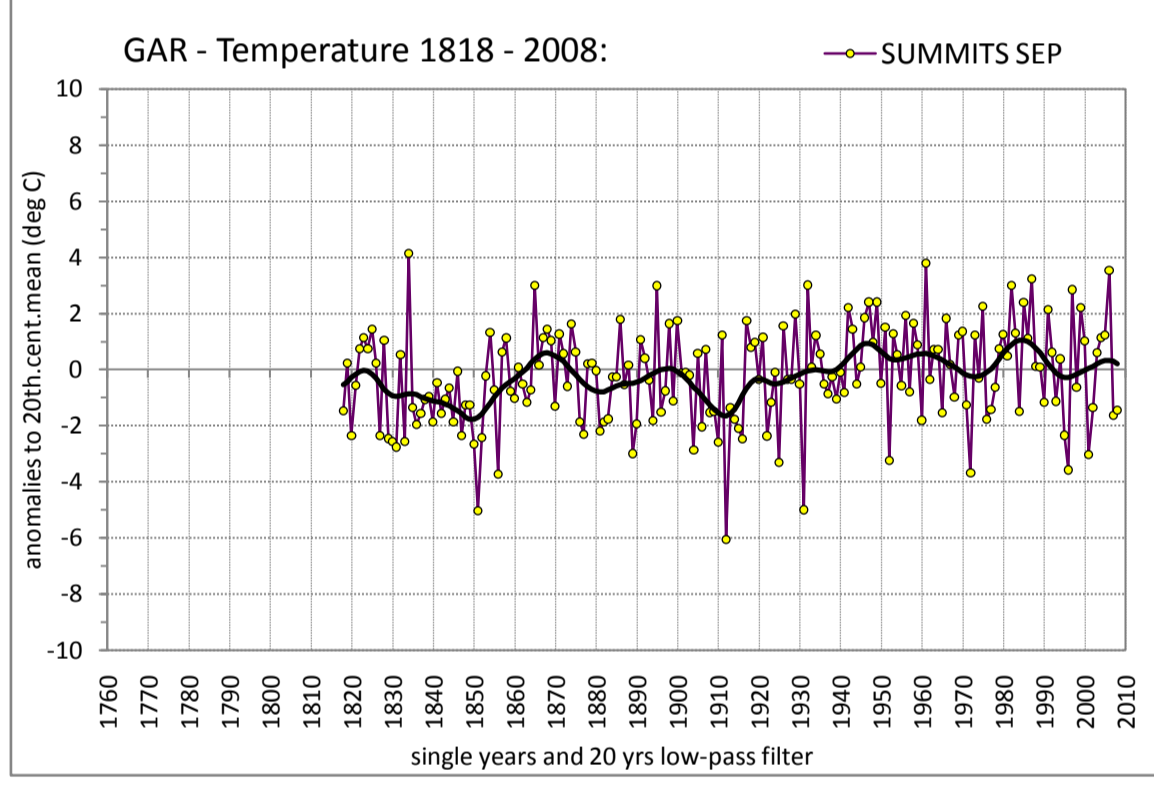
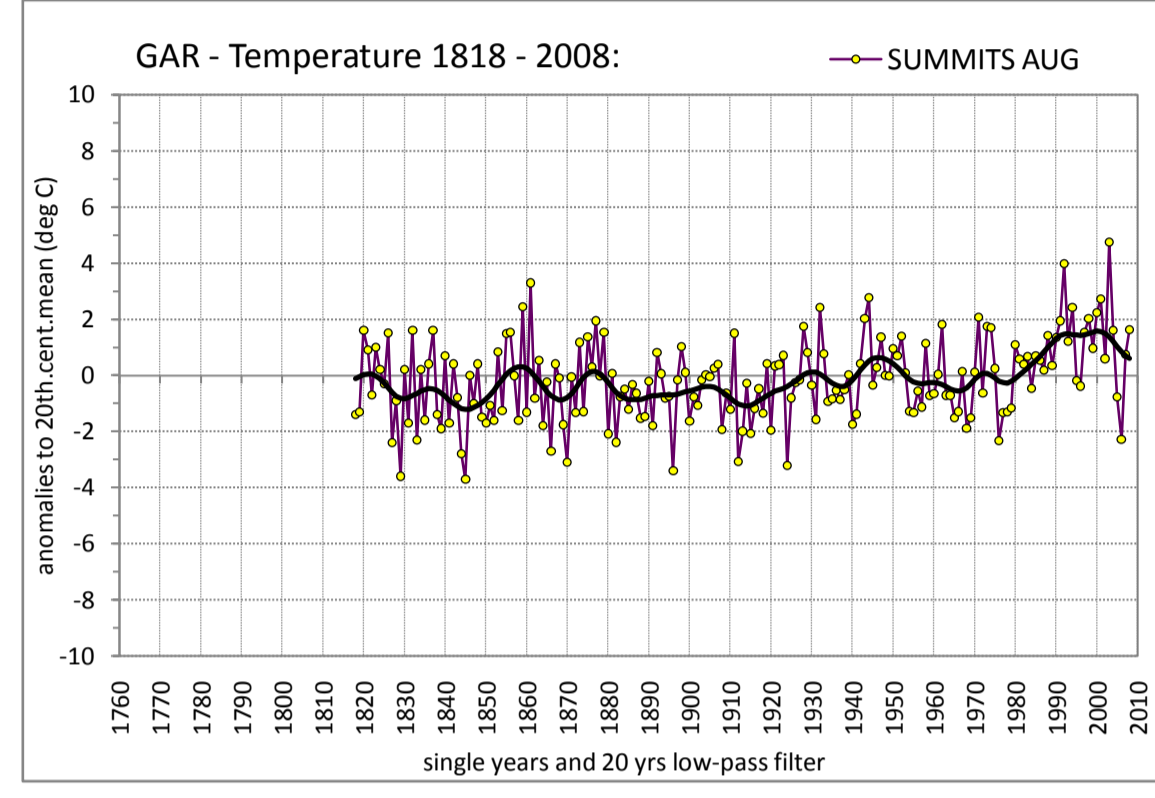
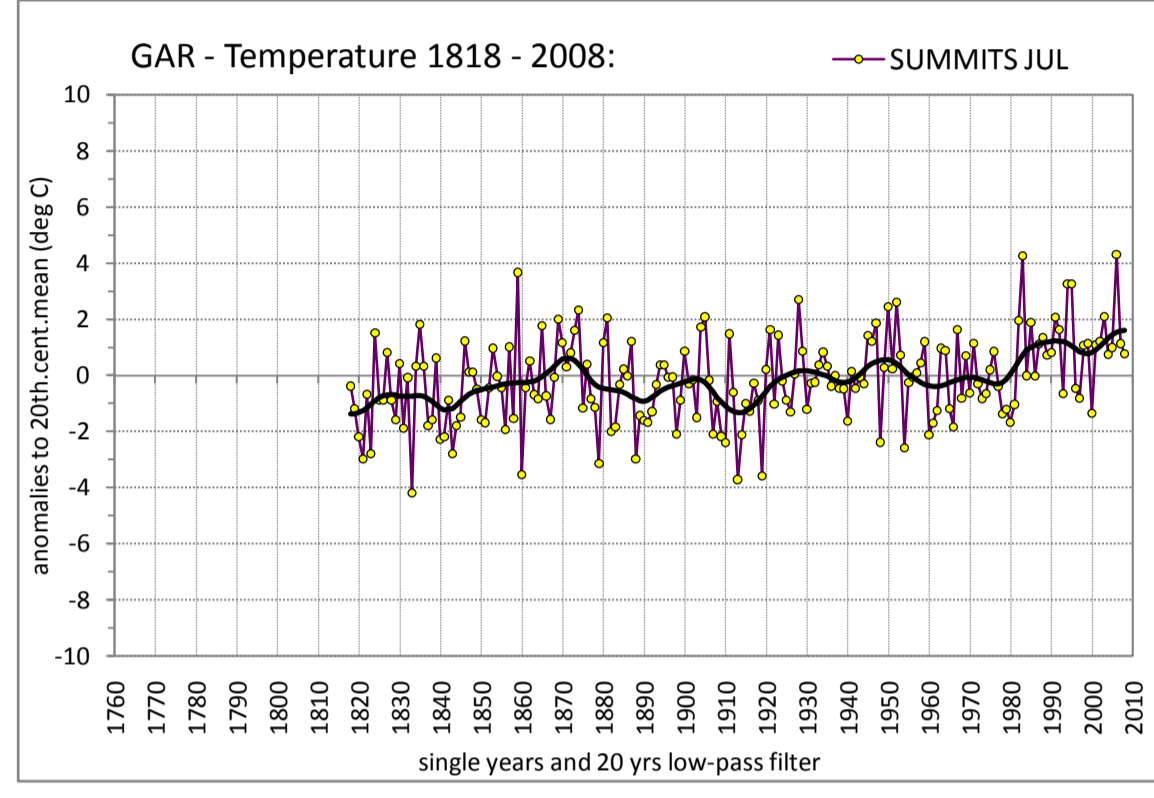
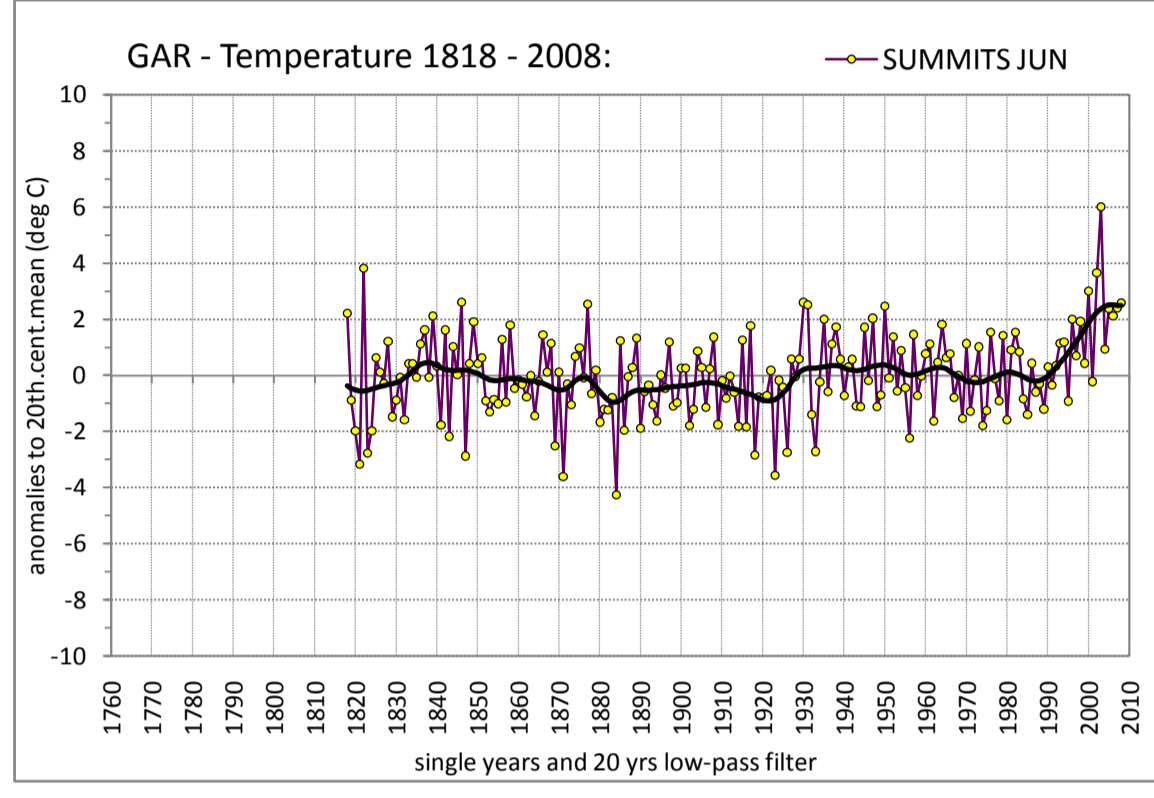
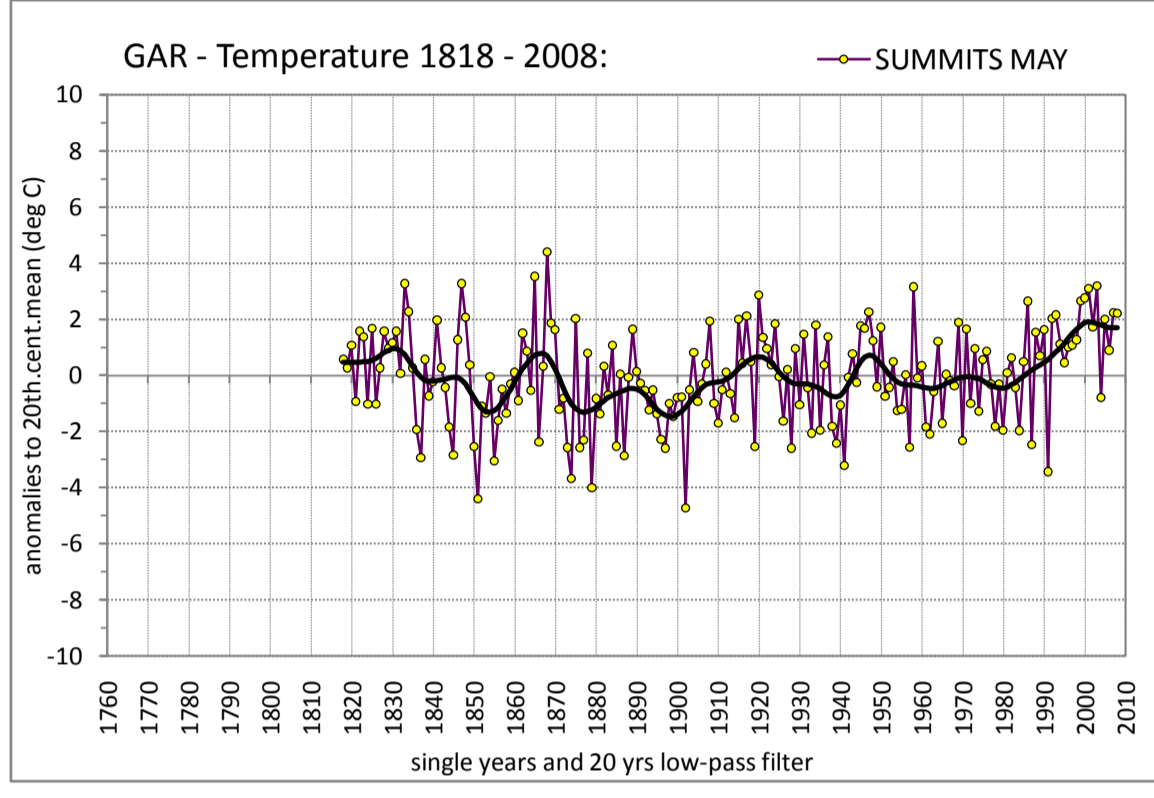
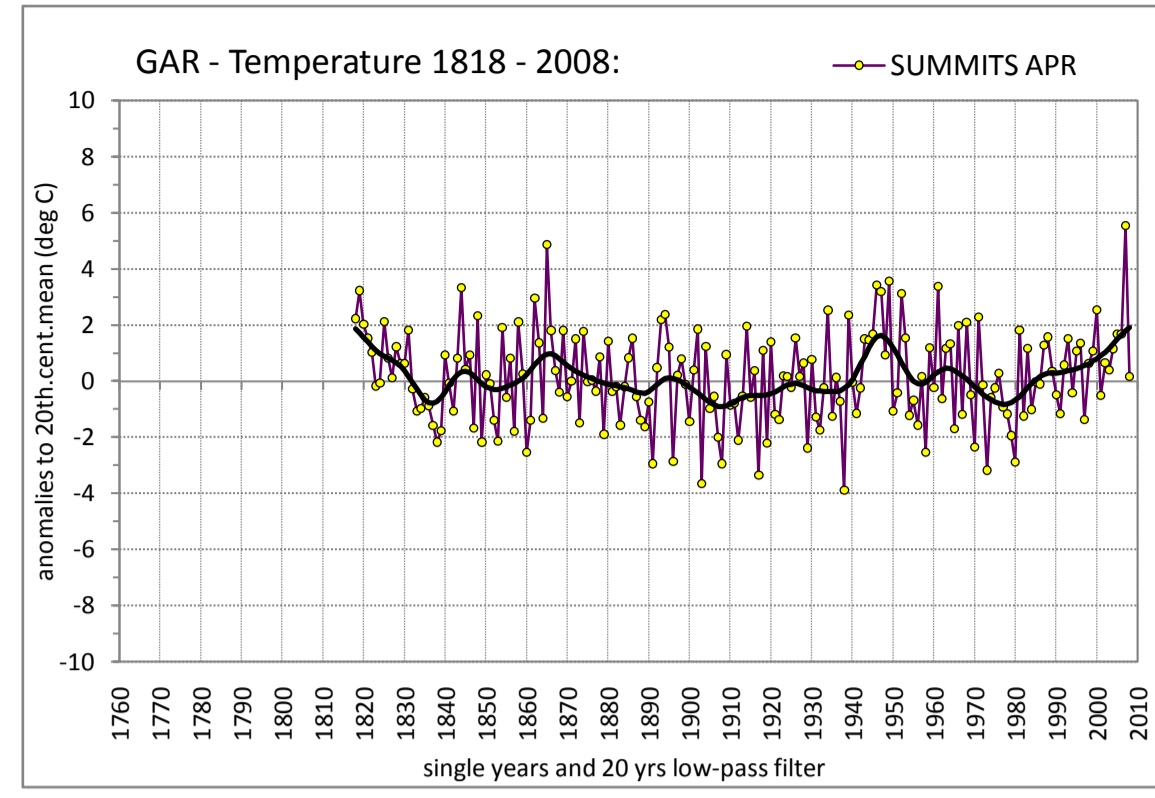
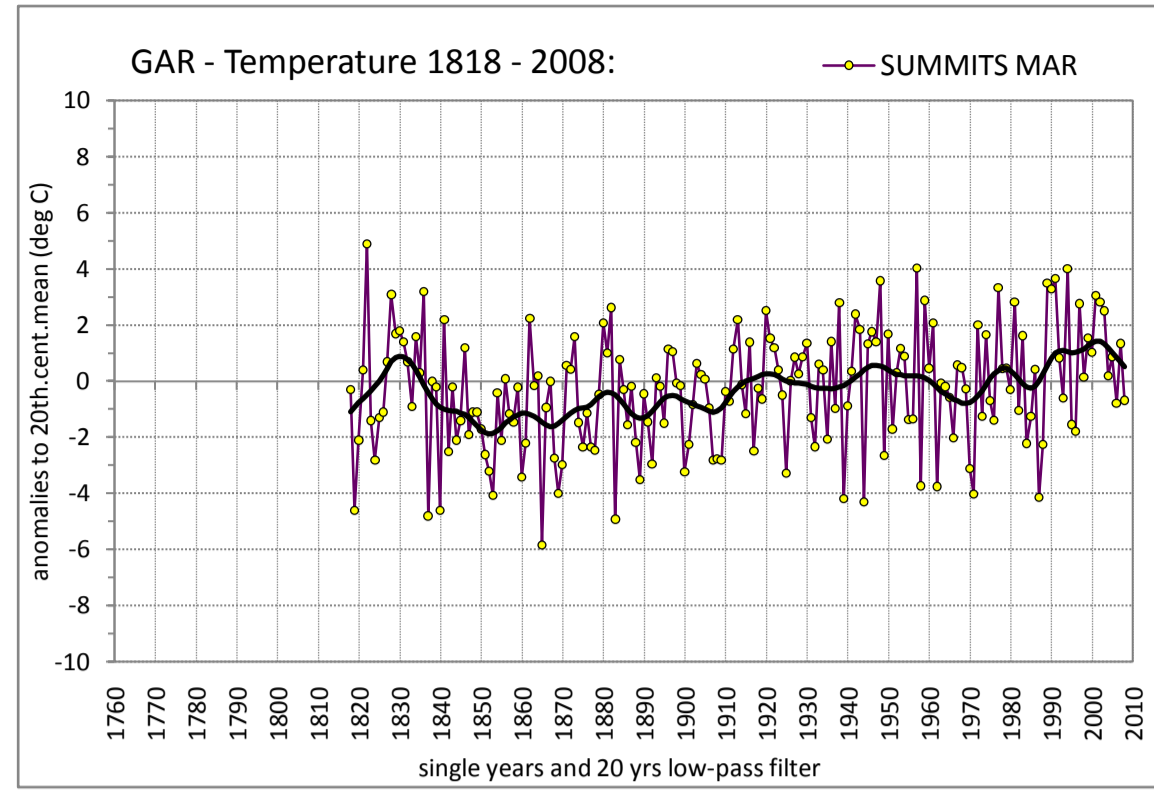
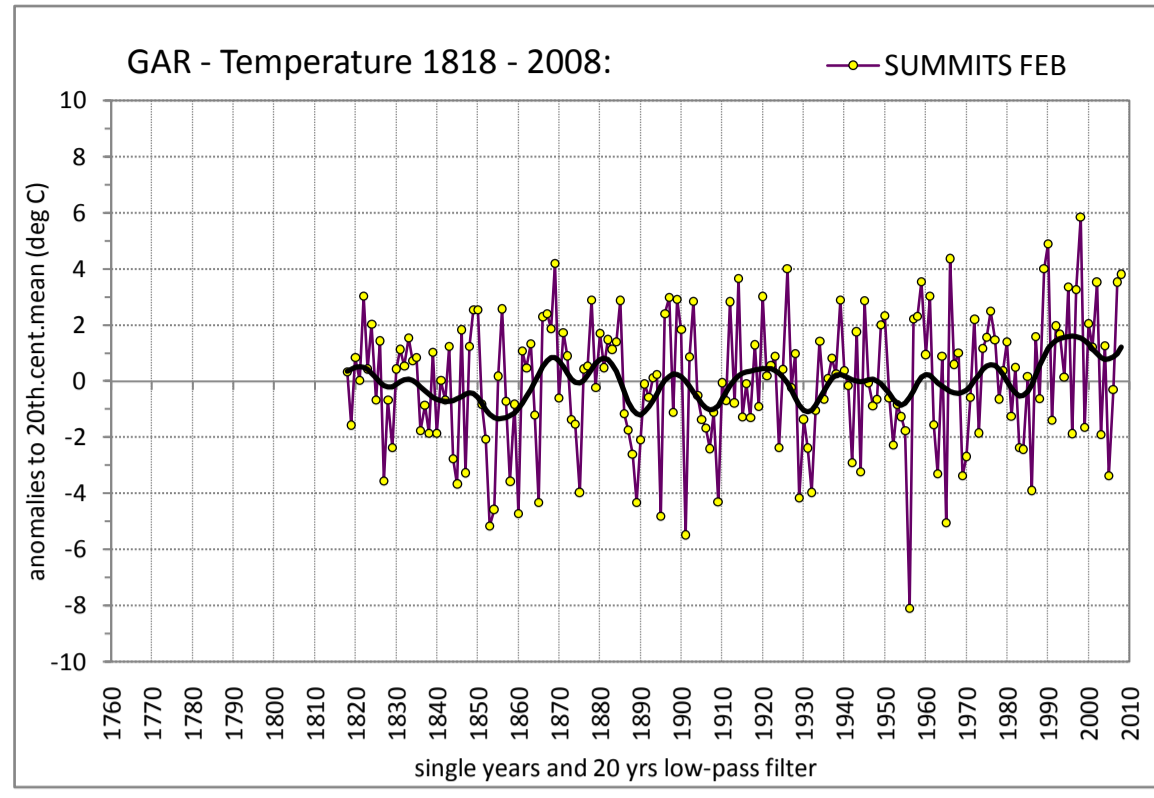
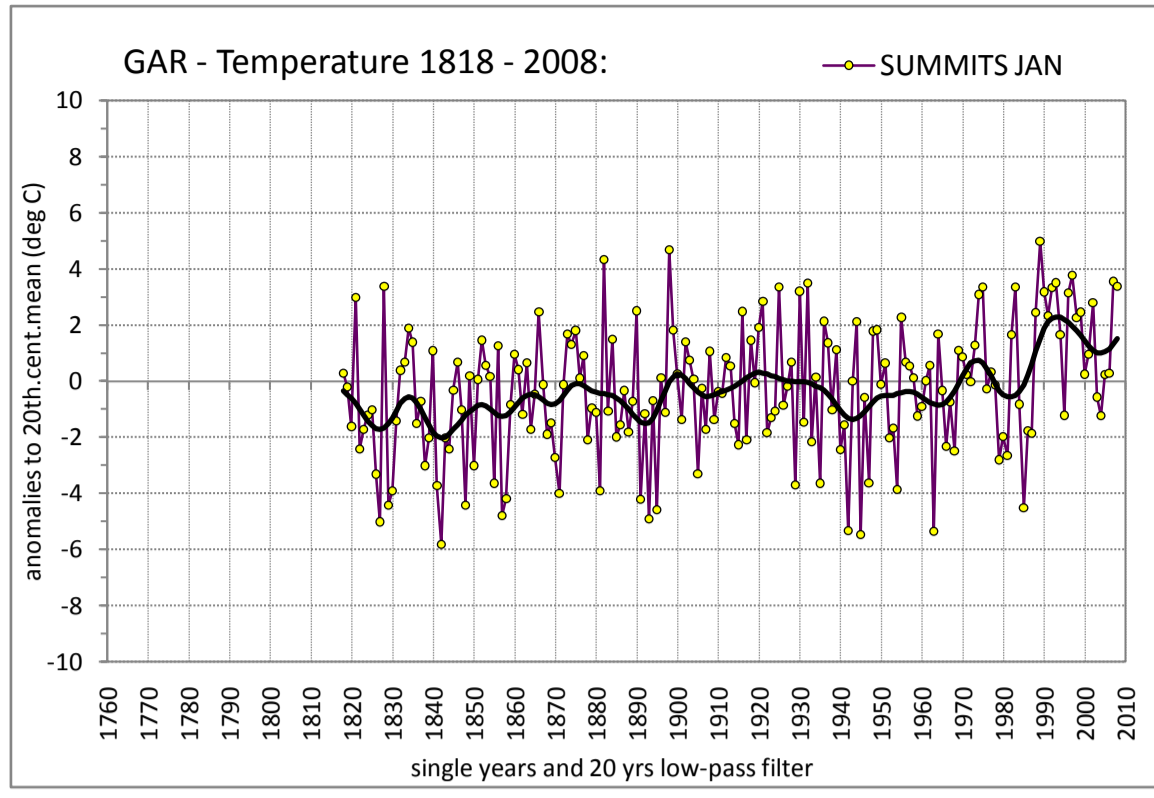


COARSE RESOLUTION SUBREGION SUMMITS

MEAN AIR TEMPERATURE



Regionally averaged timeseries of the 12 summit temperature stations. The charts show the anomalies to the 20th. century mean.